

YARLOOP PLACES

Place Number	Place name	Address
171	All Saints Anglican Church	cnr School Road and Railway Road, Yarloop
172	Barrett Homestead	Lot 4 (14) Barrett St, Yarloop
173	Barrington-Knight Road Precinct	Barrington Knight Road, Yarloop
174	Doctor's Residence (fmr)	Lot 62 (4) Barrington Knight Road, Yarloop
175	Dwelling, 1 Barrington Knight Road	Lot 524 (1) Barrington Knight Road, Yarloop
176	Dwelling, 3 Barrington Knight Road	Lot 525 (3) Barrington Knight Road, Yarloop
177	Dwelling, 5 Barrington Knight Road	Lot 526 (5) Barrington Knight Road, Yarloop
178	Dwelling, 7 Barrington Knight Road	Lot 527 (7) Barrington Knight Road, Yarloop
179	Dwelling, 9 Barrington Knight Road	Lot 528 (9) Barrington Knight Road, Yarloop
180	Dwelling, 11 Barrington Knight Road	Lot 527 (11) Barrington Knight Road, Yarloop
181	Dwelling, 13 Barrington Knight Road	Lot 530 (13) Barrington Knight Road, Yarloop
182	Blacksmith's Shop (former)	Lot 29 (26) Teesdale Street, Yarloop
183	Commercial Premises, 37 Station Street	Lot 1 (37) Station Street, Yarloop
184	CWA Yarloop	Lot 4 (7) Station Street, Yarloop
185	Dwelling, 65-69 Railway Parade,	Lot 18 (65-69) Railway Parade, Yarloop
186	Dwelling, 15 School Road	Lot 20 (15) School Road, Yarloop
187	Dwelling, 1 Station Street,	Lot 1 (1) Station Street, Yarloop
188	Dwelling and shop, 23 Station Street	Lot 21 (23) Station Street, Yarloop
189	Freemason's Hall	Lot 1 (82) Johnston Road, Yarloop
190	Gunn's Mill	Lot 500 Johnston Road, Yarloop
191	Happy Valley Precinct	Lot 20 (15) School Road, Yarloop
192	Johnston Road Precinct	Johnston Road, Yarloop
193	Dwelling, 79 Johnston Road	Lot 507 (79) Johnston Road, Yarloop
194	Dwelling, 81 Johnston Road	Lot 506 (81) Johnston Road, Yarloop
195	Dwelling, 83 Johnston Road	Lot 505 (83) Johnston Road, Yarloop
196	Dwelling, 98 Johnston Road	Lot 523 (98) Johnston Road, Yarloop
197	Dwelling, 100 Johnston Road	Lot 522 (100) Johnston Road, Yarloop
198	Dwelling, 101 Johnston Road	Lot 25 (101) Johnston Road, Yarloop
199	McDowell Street Precinct	McDowell Street, Yarloop
200	Dwelling, 2 McDowell Street	Lot 516 (2) McDowell Street, Yarloop
201	Dwelling, 4 McDowell Street	Lot 517 (4) McDowell Street, Yarloop
202	Dwelling, 6 McDowell Street	Lot 518 (6) McDowell Street, Yarloop
203	Dwelling, 7 McDowell Street	Lot 512 (7) McDowell Street, Yarloop
204	Dwelling, 9 McDowell Street	Lot 513 (9) McDowell Street, Yarloop
205	Dwelling, 22 McDowell Street	Lot 520 (22) McDowell Street, Yarloop
206	Police Station and Stables (fmr) - (Historic Site)	Lot 3 (18) McDowell Street, Yarloop
207	Nob's Hill Precinct	Lot 500 Barrington Knight Road, Yarloop
208	Dwelling, 21 Forrest Street	21 Forrest Street (Private Road), Lot 500, off Barrington Knight Road, Yarloop
209	Dwelling, 23 Forrest Street	23 Forrest Street (Private Road), Lot 500, off Barrington Knight Road, Yarloop
210	Dwelling, 25 Forrest Street	25 Forrest Street (Private Road), Lot 500, off Barrington Knight Road, Yarloop

211	Dwelling, 27 Forrest Street	27 Forrest Street (Private Road), Lot 500, off Barrington Knight Road, Yarloop
212	Manager's House	Forrest Street (Private Road – Epping Place), Lot 20 (2), off Barrington Knight Road, Yarloop
213	Old Bakery	Lot 600 (9611) South Western Highway, Yarloop
214	Palace Hotel (fmr)	Lot 2 (10) McDowell Street, Yarloop
215	St Joseph's Catholic Church	Lot 501 (91) Johnston Road, Yarloop
216	Significant Moreton Bay Fig Tree, Railway Parade	Lot 19 Railway Parade (cnr School Road), Yarloop
217	Teesdale Street Precinct	Teesdale Road, Yarloop
218	Dwelling, 7 Teesdale Street	Lot 39 (7) Teesdale Street, Yarloop
219	Dwelling, 8 Teesdale Street	Lot 42 (8) Teesdale Street, Yarloop
220	Dwelling, 9 Teesdale Street	Lot 38 (9) Teesdale Street, Yarloop
221	Dwelling, 10 Teesdale Street	Lot 14 (10) Teesdale Street, Yarloop
222	Dwelling, 11 Teesdale Street	Lot 37 (11) Teesdale Street, Yarloop
223	Dwelling, 13 Teesdale Street	Lot 36 (13) Teesdale Street, Yarloop
224	Dwelling, 15 Teesdale Street	Lot 35 (15) Teesdale Street, Yarloop
225	Dwelling, 17 Teesdale Street	Lot 34 (17) Teesdale Street, Yarloop
226	Dwelling, 18 Teesdale Street,	Lot 50 (18) Teesdale Street, Yarloop
227	Dwelling, 19 Teesdale Street	Lot 33 (19) Teesdale Street, Yarloop
228	Yarloop Hospital	8 Barrington Knight Road (Reserve 37471), Yarloop
229	Yarloop Hotel	Lot 183 (39) Station Street, Yarloop
230	Yarloop Post Office (fmr) - First	Lot 123 (16) McDowell Street, Yarloop
231	Yarloop Post Office (fmr) - Second	Lot 202 (92) Johnston Road (cnr Barrington Knight Road), Yarloop
232	Yarloop Swimming Hole	Lot 1 Cnr Clifton Road (cnr Homebush Road), Yarloop
233	Yarloop Timber Mill Workshop	73-79 Railway Road (Reserve 45018), Yarloop
234	Yarloop Town Hall	Lot 20 (21) Station Street, Yarloop
235	Yarloop War Memorial	Railway Reserve, Railway Parade, Yarloop

Place No:	171	Place Name:	All Saints Anglican Church – (Historic Site)
Previous MI Ref:	Yarloop/Cookernup 5	Other Names:	Yarloop Heritage Area (Removed)
Place Type:	Historic site		
Date of Original Assessment:	1996	Date of Review:	12 December 2016



Address:	Lot 5 (51) Railway Parade (cnr School Rd), Yarloop	Lot No:	Lot 5
		Diagram No:	Diagram 29527
		Vol Folio:	1286-665
		Assessment No:	A000296
Locality:	Yarloop	GPS:	33° 962 093 115° 899 780
Current Use:	Vacant/unused	Original Use:	Religious: Church
Ownership:	Demolished - Burnt down in 2006	Public Access:	Yes

HERITAGE LISTINGS

SHO Listing:	1204
Other Listings:	Town Planning Scheme Municipal Inventory RHP - Assessed below threshold

CONSTRUCTION



Date of Construction:	1909
Architect:	N/A
Builder:	Thomas Jackson and the community
Architectural Style:	N/A
Physical Description:	Destroyed by fire 2006
Method of Construction:	NA
Condition:	N/A

HISTORICAL

All Saints Anglican Church was dedicated by Bishop Goldsmith on All Saints Day 1909. The church was built by Thomas Jackson assisted by community members. Mr Jackson became Reverend Jackson on Trinity Sunday in November 1910, when the Bishop made him Deacon in charge of Yarloop.

The church was destroyed by fire in 2006.

Theme:	Social and civic activities: religion
Associations:	

Main Sources:	Centennial Book Committee, <i>Shire of Harvey 1895-1995: Proud to be 100: Centennial Book</i> , Harvey WA, The Committee in conjunction with the Noble Publishing Co. Doncaster, E. 'Yarloop The Church of All Saints, Railway Parade', short history, unpublished. c2001.
SIGNIFICANCE	
Level of Integrity:	N/A
Level of Authenticity:	N/A
Level of Significance:	Place - Little/none Heritage Area –No Contribution
Statement of Significance:	
<ul style="list-style-type: none"> The site has historic value for its association with the church which was located there which was an important spiritual and social meeting place for the community since 1909. 	
MANAGEMENT CATEGORY:	
Place - 4	Recognise and interpret this site if possible.
ADDITIONAL PHOTOGRAPHS	
 <p>Anglican Christmas Pageant 1953</p>	 <p>Anglican Church</p>

Place No:	172	Place Name:	Barrett Homestead
Previous MI Ref:	Yarloop/Cookernup 6	Other Names:	Yarloop Heritage Area (Removed)
Place Type:	Individual building or group		
Date of Original Assessment:	1996	Date of Review:	12 December 2016



Address:	Lot 4 (14) Barrett St, Yarloop	Lot No:	Lot 4
		Diagram No:	Diagram 56023
		Vol Folio:	1601-569
		Assessment No:	A000557
Locality:	Yarloop	GPS:	32.948.200 115.907.112
Current Use:	Residential	Original Use:	Residential
Ownership:	Private	Public Access:	No

HERITAGE LISTINGS

SHO Listing:	12006
Other Listings:	Town Planning Scheme Municipal Inventory

CONSTRUCTION

Date of Construction:	Unknown
Architect:	Millars Timber and Trading Company
Builder:	Millars Timber and Trading Company
Architectural Style:	Vernacular
Physical Description:	Single storey timber framed structure with fibro and weatherboard cladding and constructed on a brick base. The roof is gabled in form with short sheet corrugated iron cladding. The skillion roofed verandah canopy is supported on timber columns, the base is concrete and is enclosed by timber picket balustrade. The openings are metal framed

	windows. There are timber framed fibro additions and outbuildings to the rear.
Method of Construction:	Timber framed construction, weatherboard and fibre cement cladding, corrugated metal roof
Condition:	Poor to fair
HISTORICAL	
<p>One of the simple timber cottages built in the townsite for the accommodation of workers at the Yarloop workshops. The workshops milled timber but also manufactured and maintained the machinery needed for all aspects of the timber industry.</p> <p>The houses were built predominantly by the company which owned and managed the town, Millar's Timber and Trading Company from the 1890s to the 1970s. The materials for the cottages were likely to have been manufactured in the workshop and local tradesmen built the homes to standard designs.</p> <p>The name Barrett House appears to originate with Thomas Frank Barrett (1915-?) and his wife Edwina Alice who lived in Yarloop in the 1930s and 1940s. Frank Barrett, as he was known, was a timber worker at the mill and went on to live and work in Boyanup and Capel in the 1950s and 1960s.</p> <p>This building survived the January 2016 Yarloop/Harvey/Waroona Fire.</p>	
Theme:	Occupations: timber industry
Associations:	Barrett family Millar's Timber and Trading Company
Main Sources:	1996 Shire of Harvey Municipal Inventory Australian Electoral Rolls www.ancestry.com
SIGNIFICANCE	
Level of Integrity:	Moderate
Level of Authenticity:	High
Level of Significance:	Individual place - Some/moderate Contribution to heritage area – Some/moderate
Statement of Significance:	
<ul style="list-style-type: none"> The place has historic value for its association with the Barrett family who lived at the property for many years. The place has aesthetic value for its contribution to the Yarloop heritage area. The place demonstrates the standard type of housing provided for mill workers by their employers. 	
MANAGEMENT CATEGORY:	
Place 4 -	Photographically record prior to major development or demolition. Recognise and interpret the site if possible. Conservation of the place is desirable.
ADDITIONAL PHOTOGRAPHS	

Place No:	173	Place Name:	Barrington-Knight Road Precinct (Removed)
Previous MI Ref:	Yarloop/Cookernup 20	Other Names:	Hospital Road Yarloop Heritage Area (Removed)
Place Type:	Individual building or group		
Date of Original Assessment:	1996	Date of Review:	12 December 2016



Address:	Barrington Knight Road, Yarloop	Lot No:	Various
		Plan No:	
		Vol Folio:	
		Assessment No:	N/A
Locality:	Yarloop	GPS:	
Current Use:	Residential	Original Use:	Residential
Ownership:	Private	Public Access:	
HERITAGE LISTINGS			
SHO Listing:			19888
Other Listings:			Municipal Inventory
CONSTRUCTION			
Date of Construction:			Various
Architect:			Millar's Timber and Trading Company
Builder:			Millar's Timber and Trading Company
Architectural Style:			Vernacular
Physical Description:			<p>A group of timber framed workers cottages that display many similarities in scale, design and expression of detail. Collectively they create an attractive and coherent streetscape predominantly along the western side of Barrington-Knight Road.</p> <p>The properties included in this precinct are numbers 1, 3, 4, 5, 7, 9, 11 and 13 and each house has its own entry.</p> <p>All the buildings and structures that formed part of this precinct were destroyed by the January 2016 Yarloop/Harvey/Waroon Fire.</p>
Method of Construction:			Timber framed construction, weatherboard cladding, corrugated metal roofs
Condition:			Many buildings were destroyed following January 2016

January 2016 Yarloop/Harvey/Waroona Fire.

HISTORICAL

Simple timber cottages built in the townsite for the accommodation of workers primarily at the timber mill and later the Yarloop workshops.

The houses were built predominantly by the company which owned and managed the town, Millar's Timber and Trading Company from the 1890s to the 1970s. The materials for the cottages were likely to have been manufactured in the workshop and local tradesmen built the homes to standard designs.

Barrington-Knight Road was originally named Hospital Road.

Families and individuals known to have lived in this road include; Mills, Walter Smith, Bill 'Winker' Savage, Ray Dickson/Dixon, Roy and Trixie Williamson, Bob Guest, Cattach, Huon.

All the dwellings and structures located in this precinct were completely destroyed by the January 2016 Yarloop/Harvey/Waroona Fire. The chimneys of each house and the hospital within that precinct however survived. These chimneys have since been removed as they were deemed structurally unsound.

Theme: Occupations: timber industry

Associations: Millar's Timber and Trading Company

Main Sources:

SIGNIFICANCE

Level of Integrity: N/A

Level of Authenticity: N/A

Level of Significance: N/A

Statement of Significance:

- Formerly, the properties as a group had aesthetic value for their contribution to the Yarloop heritage area.
- Formerly, the properties as a group demonstrated the standard type of housing provided for mill workers by their employers.

MANAGEMENT CATEGORY:

N/A

ADDITIONAL PHOTOGRAPHS



Place No: 174	Place Name: Doctor's Residence (fmr)
Previous MI Ref:	Other Names: Barrington-Knight Road Precinct (Removed); Yarloop Heritage Area (Removed)
Place Type: Individual building or group	
Date of Original Assessment: 1996	Date of Review: 12 December 2016



Address: Lot 62 (4) Barrington Knight Road, Yarloop	Lot No: Lot 62 Diagram No: Diagram 60956 Vol Folio: 1598/237 Assessment No: A005302
Locality: Yarloop	GPS: 32°954 472 115°902 320
Current Use: Residential	Original Use: Residence: doctor's residence
Ownership: Council	Public Access: No
HERITAGE LISTINGS	
SHO Listing:	19888
Other Listings:	Shire of Harvey TPS: Barrington-Knight Road Precinct Yarloop Heritage Area
CONSTRUCTION	
Date of Construction:	1898
Architect:	Millar's Timber and Trading Company
Builder:	Millar's Timber and Trading Company
Architectural Style:	Vernacular
Physical Description:	Single storey timber framed cottage with jarrah weatherboard cladding. The gabled roof is clad with corrugated iron. The façade is symmetrical with a centrally placed glazed entrance door flanked by timber framed sash windows. A skillion roofed verandah extends across the façade and the two sides of the building supported on timber columns with timber balustrade.

	<p>Additions have been undertaken to the rear and side of the residence in similar materials to the original.</p> <p>There is a brick chimney and a timber picket fence encloses the garden.</p> <p>Destroyed by January 2016 Yarloop/Harvey/Waroona Fire.</p>
Method of Construction:	Timber framed construction, weatherboard cladding and corrugated iron roof.
Condition:	Demolished following January 2016 Yarloop/Harvey/Waroona Fire.

HISTORICAL

The Yarloop Doctor's residence were built in 1898 and Dr Fred Lovegrove was the first doctor in the town. As the hospital was constructed by Millar's and the doctor engaged by Millar's only employees (or in emergencies, the families of employees), could be treated at the hospital.

From 1900 until 1935, the resident doctors included; Dr L.B. Lancaster, Dr S.C. Moore, Dr L.E. Merrillees, Medical Officer C. Moore Sampson, Dr Thomas McAlinden, Dr A.N. Jacobs and Dr McColl. After 1900, mill doctors travelled weekly by train to the mills connected to Yarloop, providing a medical service to the outlying mill towns.

Dr R. Barrington Knight, became Resident Doctor in 1936 and practised there until his retirement in 1981. He was an active member of the community and Hospital Road was renamed Barrington Knight Road in his honour. The residence was restored in 2007 by the Shire of Harvey and is currently leased to private occupants.

This building was burnt down by the January 2016 Yarloop/Harvey/Waroona Fire. The chimney was left standing however has since been deemed structurally unsound and was subsequently removed.

Theme:	Social and civic activities: community services and utilities People: Local heroes and battlers
Associations:	Dr Ronald Barrington Knight Millar's Timber and Trading Company
Main Sources:	<i>Wises Post Office Directories</i> 1900-1930. Davis, Kerry; Wade, Heather; Dickinson, Wendy and the Harvey Visitors Centre, 'Reflections within the Harvey Shire', Harvey Visitor Centre in conjunction with Harvey History Online, 2010.

SIGNIFICANCE

Level of Integrity:	N/A
Level of Authenticity:	N/A
Level of Significance:	Little

Statement of Significance:

- Formerly, the place had aesthetic value for its contribution to the Yarloop heritage area.
- Formerly, the place demonstrated the type of housing provided for professionals in the early 20th century.
- The place has historic value for its association with the provision of healthcare to the community and particularly for its association with Dr Ronald Barrington Knight who made a major contribution to the community.

MANAGEMENT CATEGORY:

4Y	Acknowledge heritage that has been lost as a result of the January 2016 Yarloop/Harvey/Waroona Fire
----	---

ADDITIONAL PHOTOGRAPHS



Place No:	175	Place Name:	Dwelling, 1 Barrington Knight Road
Previous MI Ref:	Yarloop/Cookernup 20	Other Names:	Barrington-Knight Road Precinct (Removed); Yarloop Heritage Area (Removed)
Place Type:	Individual building or group		
Date of Original Assessment:	1996	Date of Review:	12 December 2016



Address:	Lot 524 (1) Barrington Knight Road, Yarloop	Lot No:	Lot 524
		Plan No:	Plan 18903
		Vol/Folio:	1972-242
		Assessment No:	A000414
Locality:	Yarloop	GPS:	32° 954 002 115° 901 840
Current Use:	Residential	Original Use:	Residential
Ownership:	Private	Public Access:	No

HERITAGE LISTINGS

SHO Listing:	19888
Other Listings:	Shire of Harvey TPS: Barrington-Knight Road Precinct Yarloop Heritage Area

CONSTRUCTION

Date of Construction:	Unknown
Architect:	Millar's Timber and Trading Company
Builder:	Millar's Timber and Trading Company
Architectural Style:	Vernacular
Physical Description:	Single storey timber framed cottage with jarrah weatherboard cladding. The gable roof extends across the full width of the elevation in a north-south direction with a skillion roofed section extending out towards the rear. A skillion roofed verandah extends across the façade supported on timber columns and enclosed with a timber balustrade. Shade cloths obscure the front of the cottage. Centrally placed timber

	steps lead to the verandah and to the front door.
	Destroyed by January 2016 Yarloop/Harvey/Waroona Fire.
Method of Construction:	Timber framed structure, weatherboard cladding, corrugated metal roof
Condition:	Demolished following January 2016 Yarloop/Harvey/Waroona Fire.
HISTORICAL	
<p>One of the simple timber cottages built in the townsite for the accommodation of workers at the workshops. The houses were built predominantly by the company which owned and managed the town, Millar's Timber and Trading Company from the 1890s to the 1970s.</p> <p>The materials for the cottages were likely to have been manufactured in the workshop and local tradesmen built the homes to a standard design.</p> <p>This building was burnt down by the January 2016 Yarloop/Harvey/Waroona Fire. The chimney was left standing however has since been deemed structurally unsound and was subsequently removed.</p>	
Theme:	Occupations: Timber Industry
Associations:	Millar's Timber and Trading Company
Main Sources:	
SIGNIFICANCE	
Level of Integrity:	N/A
Level of Authenticity:	N/A
Level of Significance:	N/A
Statement of Significance:	
<ul style="list-style-type: none"> Formerly, the place had aesthetic value for its contribution to the Yarloop heritage area. Formerly, the place demonstrated the standard type of housing provided for mill workers by their employers. 	
MANAGEMENT CATEGORY:	
4Y	Acknowledge heritage that has been lost as a result of the January 2016 Yarloop/Harvey/Waroona Fire
ADDITIONAL PHOTOGRAPHS	
	

Place No:	176	Place Name:	Dwelling, 3 Barrington Knight Road
Previous MI Ref:	Yarloop/Cookernup 20	Other Names:	Barrington-Knight Road Precinct (Removed); Yarloop Heritage Area (Removed)
Place Type:	Individual building or group		
Date of Original Assessment:	15 January 2013	Date of Review:	12 December 2016




Address:	Lot 525 (3) Barrington Knight Road, Yarloop	Lot No:	Lot 525
		Plan No:	Plan 18903
		Vol Folio:	1972-243
		Assessment No:	A000441
Locality:	Yarloop	GPS:	32° 954 170 115° 901 863
Current Use:	Residential	Original Use:	Residential
Ownership:	Private	Public Access:	No

HERITAGE LISTINGS

SHO Listing:	19888
Other Listings:	Shire of Harvey TPS: Barrington-Knight Road Precinct Yarloop Heritage Area

CONSTRUCTION


Date of Construction:	Unknown
Architect:	Millar's Timber and Trading Company
Builder:	Millar's Timber and Trading Company
Architectural Style:	Vernacular
Physical Description:	Single storey timber framed cottage with jarrah weatherboard cladding. The roof is gabled in form and clad with corrugated iron. The façade is symmetrical with a centrally placed glazed entrance door flanked by timber framed sash windows. A skillion roofed verandah extends across the façade, supported on timber columns with timber balustrade. Brick chimney to

	the rear of the roof. A timber picket fence encloses the garden. A carport has been constructed to the side. Destroyed by January 2016 Yarloop/Harvey/Waroona Fire.
Method of Construction:	Timber framed structure, weatherboard cladding, corrugated metal roof, timber framed windows
Condition:	Demolished following January 2016 Yarloop/Harvey/Waroona Fire.
HISTORICAL	
<p>One of the simple timber cottages built in the townsite for the accommodation of workers from the workshops. The houses were built predominantly by the company which owned and managed the town, Millar's Timber and Trading Company from the 1890s to the 1970s.</p> <p>The materials for the cottages were likely to have been manufactured in the workshop and local tradesmen built the homes to a standard design.</p> <p>This building was burnt down by the January 2016 Yarloop/Harvey/Waroona Fire. The chimney was left standing however has since been deemed structurally unsound and was subsequently removed.</p>	
Theme:	Occupations: Timber Industry
Associations:	Millar's Timber and Trading Company
Main Sources:	
SIGNIFICANCE	
Level of Integrity:	N/A
Level of Authenticity:	N/A
Level of Significance:	N/A
Statement of Significance:	
<ul style="list-style-type: none"> Formerly, the place had aesthetic value for its contribution to the Yarloop heritage area. Formerly, the place demonstrated the standard type of housing provided for mill workers by their employers. 	
MANAGEMENT CATEGORY:	
4Y	Acknowledge heritage that has been lost as a result of the January 2016 Yarloop/Harvey/Waroona Fire
ADDITIONAL PHOTOGRAPHS	
	

Place No:	177	Place Name:	Dwelling, 5 Barrington Knight Road
Previous MI Ref:	Yarloop/Cookernup 20	Other Names:	Barrington-Knight Road Precinct (Removed); Yarloop Heritage Area (Removed)
Place Type:	Individual building or group		
Date of Original Assessment:	15 January 2013	Date of Review:	12 December 2016



Address:	Lot 526 (5) Barrington Knight Road, Yarloop	Lot No:	Lot 526
		Plan No:	Plan 18903
		Vol Folio:	1972-243
		Assessment No:	A000436
Locality:	Yarloop	GPS:	32° 954 365 115° 901 848
Current Use:	Residential	Original Use:	Residential
Ownership:	Private	Public Access:	No
HERITAGE LISTINGS			
SHO Listing:	19888		
Other Listings:	Shire of Harvey TPS: Barrington-Knight Road Precinct Yarloop Heritage Area		
CONSTRUCTION			
Date of Construction:	Unknown		
Architect:	Millar's Timber and Trading Company		
Builder:	Millar's Timber and Trading Company		
Architectural Style:	Vernacular		
Physical Description:	Single storey timber framed cottage with jarrah weatherboard cladding. The roof is gabled in form and clad with corrugated iron. The façade is symmetrical with a centrally placed glazed entrance door flanked by timber framed sash windows. A skillion roofed verandah extends across the façade, supported on timber columns with timber balustrade. Brick chimney to the rear of the roof. A timber picket fence encloses the garden.		

	Destroyed by January 2016 Yarloop/Harvey/Waroona Fire.
Method of Construction:	Timber framed structure, weatherboard cladding, corrugated metal roof, timber framed windows
Condition:	Demolished following January 2016 Yarloop/Harvey/Waroona Fire.
HISTORICAL	
<p>One of the simple timber cottages built in the townsite for the accommodation of workers at the workshops. The houses were built predominantly by the company which owned and managed the town, Millar's Timber and Trading Company from the 1890s to the 1970s.</p> <p>The materials for the cottages were likely to have been manufactured in the workshop and local tradesmen built the homes to a standard design.</p> <p>This building was burnt down by the January 2016 Yarloop/Harvey/Waroona Fire. The chimney was left standing however has since been deemed structurally unsound and was subsequently removed.</p>	
Theme:	Occupations: Timber Industry
Associations:	Millar's Timber and Trading Company
Main Sources:	
SIGNIFICANCE	
Level of Integrity:	N/A
Level of Authenticity:	N/A
Level of Significance:	N/A
Statement of Significance:	
<ul style="list-style-type: none"> Formerly, the place had aesthetic value for its contribution to the Yarloop heritage area. Formerly, the place demonstrated the standard type of housing provided for mill workers by their employers 	
MANAGEMENT CATEGORY:	
4Y	Acknowledge heritage that has been lost as a result of the January 2016 Yarloop/Harvey/Waroona Fire
ADDITIONAL PHOTOGRAPHS	
	

Place No:	178	Place Name:	Dwelling, 7 Barrington Knight Road
Previous MI Ref:	Yarloop/Cookernup 20	Other Names:	Barrington-Knight Road Precinct (Removed); Yarloop Heritage Area (Removed)
Place Type:	Individual building or group		
Date of Original Assessment:	1996	Date of Review:	12 December 2016



Address:	Lot 527 (7) Barrington Knight Road, Yarloop	Lot No:	Lot 527
		Plan No:	Plan 18903
		Vol Folio:	1972-245
		Assessment No:	A000435
Locality:	Yarloop	GPS:	32° 954 544 115° 901 833
Current Use:	Residential	Original Use:	Residential
Ownership:	Private	Public Access:	No

HERITAGE LISTINGS

SHO Listing:	19888
Other Listings:	Shire of Harvey TPS: Barrington-Knight Road Precinct Yarloop Heritage Area

CONSTRUCTION

Date of Construction:	Unknown
Architect:	Millar's Timber and Trading Company
Builder:	Millar's Timber and Trading Company
Architectural Style:	Vernacular
Physical Description:	Single storey timber framed cottage with jarrah weatherboard cladding. The roof is gabled in form and clad with corrugated iron. The entrance door flanked by timber framed sash windows. The sash windows are 6-over-6 style. A further door has been inserted into the south-west corner of the front elevation. A skillion roofed verandah extends across the

	<p>façade, supported on timber columns with timber balustrade. Brick chimney to the rear of the roof. A timber picket fence encloses the garden.</p> <p>Destroyed by January 2016 Yarloop/Harvey/Waroona Fire.</p>
Method of Construction:	Timber framed structure, weatherboard cladding, corrugated metal roof, timber framed windows
Condition:	Demolished following January 2016 Yarloop/Harvey/Waroona Fire.
HISTORICAL	
<p>One of the simple timber cottages built in the townsite for the accommodation of workers at the workshops. The houses were built predominantly by the company which owned and managed the town, Millar's Timber and Trading Company from the 1890s to the 1970s.</p> <p>The materials for the cottages were likely to have been manufactured in the workshop and local tradesmen built the homes to a standard design.</p> <p>This building was burnt down by the January 2016 Yarloop/Harvey/Waroona Fire. The chimney was left standing however has since been deemed structurally unsound and was subsequently removed.</p>	
Theme:	Occupations: Timber Industry
Associations:	Millar's Timber and Trading Company
Main Sources:	
SIGNIFICANCE	
Level of Integrity:	N/A
Level of Authenticity:	N/A
Level of Significance:	N/A
Statement of Significance:	
<ul style="list-style-type: none"> Formerly, the place had aesthetic value for its contribution to the Yarloop heritage area. Formerly, the place demonstrated the standard type of housing provided for mill workers by their employers 	
MANAGEMENT CATEGORY:	
4Y	Acknowledge heritage that has been lost as a result of the January 2016 Yarloop/Harvey/Waroona Fire
ADDITIONAL PHOTOGRAPHS	

Place No:	179	Place Name:	Dwelling, 9 Barrington Knight Road
Previous MI Ref:	Yarloop/Cookernup 20	Other Names:	Barrington-Knight Road Precinct (Removed); Yarloop Heritage Area (Removed)
Place Type:	Individual building or group		
Date of Original Assessment:	1996	Date of Review:	12 December 2016




Address:	Lot 528 (9) Barrington Knight Road, Yarloop	Lot No:	Lot 528
		Plan No:	Plan 18903
		Vol Folio:	1972-246
		Assessment No:	A000433
Locality:	Yarloop	GPS:	32° 954 746 115° 901 810
Current Use:	Residential	Original Use:	Residential
Ownership:	Private	Public Access:	No

HERITAGE LISTINGS

SHO Listing:	19888
Other Listings:	Shire of Harvey TPS: Barrington-Knight Road Precinct Yarloop Heritage Area

CONSTRUCTION

Date of Construction:	Unknown
Architect:	Millar's Timber and Trading Company
Builder:	Millar's Timber and Trading Company
Architectural Style:	Vernacular
Physical Description:	Single storey timber framed cottage with jarrah weatherboard cladding. The roof is gabled in form and clad with corrugated iron. The façade is symmetrical with a centrally placed glazed entrance door flanked by timber framed sash windows. A skillion roofed verandah extends across the façade, supported on timber columns with timber balustrade. Brick chimney to the rear of the roof. A timber picket fence encloses the

	garden.
	Destroyed by January 2016 Yarloop/Harvey/Waroona Fire.
Method of Construction:	Timber framed structure, weatherboard cladding, corrugated metal roof, timber framed windows
Condition:	Demolished following January 2016 Yarloop/Harvey/Waroona Fire.
HISTORICAL	
<p>One of the simple timber cottages built in the townsite for the accommodation of workers at the workshops. The houses were built predominantly by the company which owned and managed the town, Millar's Timber and Trading Company from the 1890s to the 1970s.</p> <p>The materials for the cottages were likely to have been manufactured in the workshop and local tradesmen built the homes to a standard design.</p> <p>This building was burnt down by the January 2016 Yarloop/Harvey/Waroona Fire. The chimney was left standing however has since been deemed structurally unsound and was subsequently removed.</p>	
Theme:	Occupations: timber industry
Associations:	Millar's Timber and Trading Company
Main Sources:	
SIGNIFICANCE	
Level of Integrity:	N/A
Level of Authenticity:	N/A
Level of Significance:	N/A
Statement of Significance:	
<ul style="list-style-type: none"> Formerly, the place had aesthetic value for its contribution to the Yarloop heritage area. Formerly, the place demonstrated the standard type of housing provided for mill workers by their employers 	
MANAGEMENT CATEGORY:	
4Y	Acknowledge heritage that has been lost as a result of the January 2016 Yarloop/Harvey/Waroona Fire
ADDITIONAL PHOTOGRAPHS	
	

Place No:	180	Place Name:	Dwelling, 11 Barrington Knight Road
Previous MI Ref:	Yarloop/Cookernup 20	Other Names:	Barrington-Knight Road Precinct (Removed); Yarloop Heritage Area (Removed)
Place Type:	Individual building or group		
Date of Original Assessment:	1996	Date of Review:	12 December 2016



Address:	Lot 527 (11) Barrington Knight Road, Yarloop	Lot No:	Lot 527
		Plan No:	Plan 18903
		Vol Folio:	1972-247
		Assessment No:	A000413
Locality:	Yarloop	GPS:	32° 954 918 115° 901 855
Current Use:	Residential	Original Use:	Residential
Ownership:	Private	Public Access:	No
HERITAGE LISTINGS			
SHO Listing:			19888
Other Listings:			Shire of Harvey TPS: Barrington-Knight Road Precinct Yarloop Heritage Area
CONSTRUCTION			
Date of Construction:			Unknown
Architect:			Millar's Timber and Trading Company
Builder:			Millar's Timber and Trading Company
Architectural Style:			Vernacular
Physical Description:			Single storey timber framed cottage with jarrah weatherboard cladding. The roof is gabled in form and clad with corrugated iron. The façade is symmetrical with a centrally placed glazed entrance door flanked by timber framed sash windows. A

	skillion roofed verandah extends across the façade, supported on timber columns with timber balustrade. The verandah projects out to the north side, supported on timber columns with filigree brackets. Brick chimney to the rear of the roof. A timber picket fence encloses the garden. A carport has been constructed to the side.
	Destroyed by January 2016 Yarloop/Harvey/Waroona Fire.
Method of Construction:	Timber framed structure, weatherboard cladding, corrugated metal roof, timber framed windows
Condition:	Demolished following January 2016 Yarloop/Harvey/Waroona Fire.

HISTORICAL

One of the simple timber cottages built in the townsite for the accommodation of workers at the workshops. The houses were built predominantly by the company which owned and managed the town, Millar's Timber and Trading Company from the 1890s to the 1970s.

The materials for the cottages were likely to have been manufactured in the workshop and local tradesmen built the homes to a standard design.

This building was burnt down by the January 2016 Yarloop/Harvey/Waroona Fire. The chimney was left standing however has since been deemed structurally unsound and was subsequently removed.

Theme:	Occupations: Timber Industry
Associations:	Millar's Timber and Trading Company
Main Sources:	

SIGNIFICANCE

Level of Integrity:	N/A
Level of Authenticity:	N/A
Level of Significance:	N/A

Statement of Significance:

- Formerly, the place had aesthetic value for its contribution to the Yarloop heritage area.
- Formerly, the place demonstrated the standard type of housing provided for mill workers by their employers.

MANAGEMENT CATEGORY:

4Y	Acknowledge heritage that has been lost as a result of the January 2016 Yarloop/Harvey/Waroona Fire
----	---

ADDITIONAL PHOTOGRAPHS



Place No:	181	Place Name:	Dwelling, 13 Barrington Knight Road
Previous MI Ref:	Yarloop/Cookernup 20	Other Names:	Barrington-Knight Road Precinct (Removed); Yarloop Heritage Area (Removed)
Place Type:	Individual building or group		
Date of Original Assessment:	1996	Date of Review:	12 December 2016




Address:	Lot 530 (13) Barrington Knight Road, Yarloop	Lot No:	Lot 530
		Plan No:	Plan 18903
		Vol Folio:	1972-248
		Assessment No:	A000437
Locality:	Yarloop	GPS:	32° 955 101 115° 901 863
Current Use:	Residential	Original Use:	Residential
Ownership:	Private	Public Access:	No

HERITAGE LISTINGS

SHO Listing:	19888
Other Listings:	Shire of Harvey TPS: Barrington-Knight Road Precinct Yarloop Heritage Area

CONSTRUCTION

Date of Construction:	Unknown
Architect:	Millar's Timber and Trading Company
Builder:	Millar's Timber and Trading Company
Architectural Style:	Vernacular
Physical Description:	Single storey timber framed cottage with jarrah weatherboard cladding. The roof is gable in form and clad with corrugated iron sheets. The façade to the main section of the house is symmetrical with a centrally placed entrance door and timber

	<p>framed sash windows positioned either side of the door. A side addition has been constructed along the southern elevation in a construction method to match the main part of the house.</p> <p>Destroyed by January 2016 Yarloop/Harvey/Waroona Fire.</p>
Method of Construction:	Timber framed structure, weatherboard cladding, corrugated metal roof, timber framed windows
Condition:	Demolished following January 2016 Yarloop/Harvey/Waroona Fire.
HISTORICAL	
<p>One of the simple timber cottages built in the townsite for the accommodation of workers at the workshops. The houses were built predominantly by the company which owned and managed the town, Millar's Timber and Trading Company from the 1890s to the 1970s.</p> <p>The materials for the cottages were likely to have been manufactured in the workshop and local tradesmen built the homes to a standard design.</p> <p>This building was burnt down by the January 2016 Yarloop/Harvey/Waroona Fire. The chimney was left standing however has since been deemed structurally unsound and was subsequently removed.</p>	
Theme:	Occupations: Timber Industry
Associations:	Millar's Timber and Trading Company
Main Sources:	
SIGNIFICANCE	
Level of Integrity:	N/A
Level of Authenticity:	N/A
Level of Significance:	N/A
Statement of Significance:	
<ul style="list-style-type: none"> Formerly, the place had aesthetic value for its contribution to the Yarloop heritage area. Formerly, the place demonstrated the standard type of housing provided for mill workers by their employers. 	
MANAGEMENT CATEGORY:	
4Y	Acknowledge heritage that has been lost as a result of the January 2016 Yarloop/Harvey/Waroona Fire
ADDITIONAL PHOTOGRAPHS	
	

Place No:	182	Place Name:	Blacksmith's Shop (former)
Previous MI Ref:		Other Names:	Yarloop Heritage Area (Removed)
Place Type:	Individual building or group		
Date of Original Assessment:	15 January 2013	Date of Review:	12 December 2016



Address:	Lot 29 (26) Teesdale Street, Yarloop	Lot No:	Lot 29
		Plan No:	Plan 2620
		Vol Folio:	1963-219
		Assessment No:	A000460
Locality:	Yarloop	GPS:	32° 956 108 115° 898 109
Current Use:	Residential	Original Use:	Commercial: blacksmith
Ownership:	Private	Public Access:	No


HERITAGE LISTINGS

SHO Listing:

Other Listings:

CONSTRUCTION

Date of Construction:	Unknown
Architect:	Millar's Timber and Trading Company
Builder:	Millar's Timber and Trading Company
Architectural Style:	Vernacular
Physical Description:	Single storey timber framed former workshop with fibre board and metal cladding. The main façade faces Kendall Street were the rudimentary shop front can still be determined. Pitched roof shed appears to form the original construction with later flat roofed and shallow pitched additions.

	Destroyed by January 2016 Yarloop/Harvey/Waroona Fire.
Method of Construction:	Timber framed structure with fibre board and metal cladding, corrugated metal roof.
Condition:	Demolished following January 2016 Yarloop/Harvey/Waroona Fire.
HISTORICAL	
<p>This shed, facing Kendall Street, was likely to have been built in the 1920s. In this period it was the location of a blacksmiths operated by Mr Roesner. Arthur Roesner lived in Harvey for many years and had a blacksmiths premises in Hayward Street. Small businessmen such as Roesner established themselves in Yarloop when the workshops were productive in the 1920s and 1930s.</p> <p>The former blacksmith premises were later used as a mechanical garage by Arthur Osborne who also sold tools from the property.</p> <p>The current residence on the lot is a later construction and has no relationship to the former use.</p> <p>The building was destroyed by the January 2016 Yarloop/Harvey/Waroona Fire. The current residence survived on the site which has no relationship to the former use survived.</p>	
Theme:	Occupations: commercial services and industries
Associations:	Arthur Roesner Millar's Timber and Trading Company
Main Sources:	Centennial Book Committee, Shire of Harvey 1895-1995: Proud to be 100: Centennial book, Harvey WA, The Committee in conjunction with the Noble Publishing Company. Shire of Harvey Heritage Committee
SIGNIFICANCE	
Level of Integrity:	N/A
Level of Authenticity:	N/A
Level of Significance:	N/A
Statement of Significance:	
<ul style="list-style-type: none"> Formerly, the place had aesthetic value for its contribution to the Yarloop heritage area. Formerly, the place demonstrated the standard type of premises used for small businesses particularly manufacturing in this period The site was associated with Arthur Roesner who worked as a blacksmith at this location 	
MANAGEMENT CATEGORY:	
4Y	Acknowledge heritage that has been lost as a result of the January 2016 Yarloop/Harvey/Waroona Fire
ADDITIONAL PHOTOGRAPHS	
	

Place No:	183	Place Name:	Commercial Premises, 37 Station Street
Previous MI Ref:		Other Names:	Yarloop Heritage Area (Removed)
Place Type:	Individual building or group		
Date of Original Assessment:	15 January 2013	Date of Review:	12 December 2016



Address:	Lot 1 (37) Station Street, Yarloop	Lot No:	Lot 1
		Diagram No:	Diagram 21892
		Vol Folio:	1446-862
		Assessment No:	A000482
Locality:	Yarloop	GPS:	32° 957 832 115° 899 223
Current Use:	Residential	Original Use:	Commercial: retail
Ownership:	Private	Public Access:	No
HERITAGE LISTINGS			
SHO Listing:			
Other Listings:			
CONSTRUCTION			
Date of Construction:			1952-5s
Architect:			Unknown
Builder:			Tom Newby
Architectural Style:			Inter-war
Physical Description:			Single storey painted brick building with plain parapet wall with boxed awning. The large shop window dominates most of the façade and is angled at one side leading into the recessed doorway. The roof is gabled behind the parapet, clad in corrugated metal. Wide overhanging battened eaves to the south elevation. High level windows in banks of four enliven the side elevations.

	A Shed and Caretaker's dwelling was approved for the site in 2015. A brick wall matching the building and garrison style fencing was approved in November 2015.
Method of Construction:	Brick construction, corrugated metal roof, timber framed windows
Condition:	Good
HISTORICAL	
<p>The first butcher shop was located on the South side of the Old Mill Guest house and the land is still part of the Workshops site but is currently park. It had a loading dock on the railway line through the Workshops. The Yarloop abattoir was located on the corner of Johnston and Kaus Road.</p> <p>When Millar's stopped supplying meat to its mills they closed their butcher ship. Millar's supplied about 32 mills with all living requirements including the Emporium Store and Bakery that were where replica buildings have been built by the Yarloop Workshops Museum but set back 6 metres from their original site.</p> <p>A local man Snowy Maddison then had the butcher shop which was located in the general store shop on the South side of the Yarloop Hotel. When this shop burnt down in 1955 the fire also destroyed the top floor for the hotel. The fire brigade hoses from the well near the crossing were cut by a passing train this the buildings were lost. (Geoff Fortune also past early resident now living in Mandurah, his father worked in the Yarloop Workshops).</p> <p>The butcher then built a new Butchers Shop at 37 Station Street funded by Green's Meats. Geoffrey Dixon aged 16 sold him rabbits and made sausages for him at this location. The shed at the rear of the Butchers shop was the Butchers residence occasionally when awaiting early deliveries. It also became the residence for many locals after the butcher shop closed about 1989.</p> <p>The shop interior appeared to reflect art deco design. The toilet was originally free standing but was connected at some point to the main building in brick to create more cool-room space.</p> <p>The shop was converted in 2013 to become the Yarloop Post Office. A new caretaker's residence, shed and fencing was approved in 2015.</p> <p>The building and all associated structures survived the January 2016 Yarloop/Harvey/Waroona Fire.</p>	
Theme:	Occupations: commercial services and industries
Associations:	
Main Sources:	Shire of Harvey Heritage Committee, Ron Sackville (owner)
SIGNIFICANCE	
Level of Integrity:	High
Level of Authenticity:	High
Level of Significance:	Place – Some moderate Heritage Area –Some /moderate contribution
Statement of Significance:	
<ul style="list-style-type: none"> The place has aesthetic value for its contribution to the Yarloop heritage area. The place demonstrates the standard type of commercial premises built in the post war period. 	
MANAGEMENT CATEGORY:	
Place: 3	Conservation of the place is highly desirable. Any alterations or extensions should reinforce the significance of the place, and original fabric should be retained wherever feasible.

ADDITIONAL PHOTOGRAPHS



Place No:	184	Place Name:	CWA Hall
Previous MI Ref:		Other Names:	Yarloop Heritage Area (Removed)
Place Type:	Individual building or group		
Date of Original Assessment:	15 January 2013	Date of Review:	12 December 2016



Address:	Lot 4 (7) Station Street, Yarloop	Lot No:	Lot 4
		Plan No:	Plan 2620
		Vol Folio:	311-99
		Assessment No:	A000299
Locality:	Yarloop	GPS:	32° 954 472 115° 899 078
Current Use:	CWA	Original Use:	Residential
Ownership:	Private	Public Access:	Yes

HERITAGE LISTINGS

SHO Listing:

Other Listings:

CONSTRUCTION



Date of Construction:	1952
Architect:	Unknown
Builder:	Syd Adams
Architectural Style:	Post-war Vernacular
Physical Description:	Single storey timber framed structure with weatherboard cladding and fibro panelling. Windows in three sections comprising two sashes and a fixed central pane. The centrally placed front entrance has a separate section of canopy, supported on timber columns with concrete ramped access. Hipped colorbond roof which continues down over the porch at a shallower angle.

	Destroyed by January 2016 Yarloop/Harvey/Waroona Fire.
Method of Construction:	Timber framed structure, weatherboard and fibre cement cladding, corrugated metal roof, timber framed windows
Condition:	Demolished following January 2016 Yarloop/Harvey/Waroona Fire.
HISTORICAL	
<p>The Country Women's Association was first formed in NSW in 1922 to improve conditions for women and children in rural and remote areas. Each state followed suit with the CWA of WA founded in 1924.</p> <p>The Yarloop CWA was formed on 12 August 1938 and in 1940 the Yarloop CWA were active in the community organising fundraising events for the AIF.</p> <p>The Yarloop CWA purchased this block of land in 1944 and construction of the hall, by builder Syd Adams, commenced in 1952. This CWA hall is located on freehold land which is relatively unusual as many CWA Halls are located on rail reserve land.</p> <p>The CWA Hall is currently being used as a meeting place for the CWA on a monthly basis and is hired out to other local groups within the area.</p> <p>This building was destroyed in the January 2016 Yarloop/Harvey/Waroona Fire. The chimney was left standing however has since been deemed structurally unsound and was subsequently removed.</p>	
Theme:	Occupations: timber industry
Associations:	Country Women's Association
Main Sources:	<i>The West Australian</i> , 5 December 1934, p. 18 <i>The West Australian</i> , 4 May 1940, p 13 Shire of Harvey Heritage Advisory Committee
SIGNIFICANCE	
Level of Integrity:	N/A
Level of Authenticity:	N/A
Level of Significance:	N/A
Statement of Significance:	
<ul style="list-style-type: none"> The place has historic value for its association with the CWA which has made a valuable contribution to the region for many years. The place continues to provide a community service for the Yarloop Precinct as a meeting place for the activities of the CWA and other local groups. Formerly, the place had aesthetic value for its contribution to the Yarloop heritage area. 	
MANAGEMENT CATEGORY:	
4Y	Acknowledge heritage that has been lost as a result of the January 2016 Yarloop/Harvey/Waroona Fire
ADDITIONAL PHOTOGRAPHS	
	

Place No: 185	Place Name: Dwelling, 65-69 Railway Parade, Yarloop
Previous MI Ref:	Other Names: Yarloop Heritage Area (Removed)
Place Type: Individual building or group	
Date of Original Assessment: 15 January 2013	Date of Review: 12 December 2016



Address: Lot 18 (65-69) Railway Parade, Yarloop	Lot No: Lot 18 Plan No: Plan 38057 Vol Folio: 2568-298 Assessment No: A011721
Locality: Yarloop	GPS: 32° 960 163 115° 900 223
Current Use: Residential	Original Use: Residential
Ownership: Private	Public Access: No
HERITAGE LISTINGS	
SHO Listing:	
Other Listings:	
CONSTRUCTION	
Date of Construction:	Unknown
Architect:	Millar's Timber and Trading Company
Builder:	Millar's Timber and Trading Company
Architectural Style:	Vernacular
Physical Description:	Single storey timber framed cottage with gable roof which extends down to form the verandah canopy which is supported on timber columns. The floor is timber deck accessed by a side set of steps. Timber framed double hung sash windows.

	Destroyed by January 2016 Yarloop/Harvey/Waroona Fire
Method of Construction:	Timber framed, weatherboard cladding, corrugated metal roof
Condition:	Demolished following January 2016 Yarloop/Harvey/Waroona Fire
HISTORICAL	
<p>One of the simple timber cottages built in the townsite for the accommodation of workers at the workshops. The houses were built predominantly by the company which owned and managed the town, Millar's Timber and Trading Company from the 1890s to the 1970s. The materials for the cottages were likely to have been manufactured in the workshop and local tradesmen built the homes to a standard design.</p> <p>This residence was previously used as a boarding house with the managers at different times being Messrs Stewart, Tippet and Oldham.</p> <p>All the buildings were destroyed in the January 2016 Yarloop/Harvey/Waroona fire. The chimneys were left standing however has since been deemed structurally unsound and was removed.</p>	
Theme:	Occupations: timber industry
Associations:	Millar's Timber and Trading Company
Main Sources:	Shire of Harvey Heritage Committee
SIGNIFICANCE	
Level of Integrity:	N/A
Level of Authenticity:	N/A
Level of Significance:	N/A
Statement of Significance:	
<ul style="list-style-type: none"> Formerly, the place had aesthetic value for its contribution to the Yarloop heritage area. Formerly, the place had demonstrated the standard type of housing provided for mill workers by their employers. 	
MANAGEMENT CATEGORY:	
4Y	Acknowledge heritage that has been lost as a result of the January 2016 Yarloop/Harvey/Waroona Fire
ADDITIONAL PHOTOGRAPHS	
	

Place No:	186	Place Name:	Dwelling, 15 School Road
Previous MI Ref:		Other Names:	Yarloop Heritage Area (Removed)
Place Type:	Individual building or group		
Date of Original Assessment:	15 January 2013	Date of Review:	12 December 2016



Address:	Lot 20 (15) School Road, Yarloop	Lot No:	Lot 20
		Plan No:	Plan 36898
		Vol Folio:	2226-86
		Assessment No:	A014669
Locality:	Yarloop	GPS:	32° 961 693 115° 902 161
Current Use:	Residential	Original Use:	Residential
Ownership:	Private	Public Access:	No

HERITAGE LISTINGS

SHO Listing:

Other Listings:

CONSTRUCTION

Date of Construction:	Unknown
Architect:	Millar's Timber and Trading Company
Builder:	Millar's Timber and Trading Company
Architectural Style:	Vernacular
Physical Description:	Timber framed cottage with weatherboard cladding. Destroyed by January 2016 Yarloop/Harvey/Waroona Fire.
Method of Construction:	Timber framed structure, weatherboard cladding, corrugated metal roof, timber framed windows
Condition:	Demolished following January 2016 Yarloop/Harvey/Waroona Fire.

HISTORICAL

One of the simple timber cottages built in the townsite for the accommodation of workers at the workshops.

The houses were built predominantly by the company which owned and managed the town, Millar's Timber and Trading Company from the 1890s to the 1970s. The materials for the cottages were likely to have been manufactured in the workshop and local tradesmen built the homes to a standard design.

This building was burnt down by the January 2016 Yarloop/Harvey/Waroona Fire. The Chimney was left standing however has been deemed structurally unsound and was subsequently removed.

Theme: Occupations: timber industry

Associations: Millar's Timber and Trading Company

Main Sources:

SIGNIFICANCE

Level of Integrity: N/A

Level of Authenticity: N/A

Level of Significance: N/A

Statement of Significance:

- Formerly the place had aesthetic value for its contribution to the Yarloop heritage area.
- Formerly the place had demonstrated the standard type of housing provided for mill workers by their employers.

MANAGEMENT CATEGORY:

4Y Acknowledge heritage that has been lost as a result of the January 2016 Yarloop/Harvey/Waroona Fire

ADDITIONAL PHOTOGRAPHS



Place No:	187	Place Name:	Dwelling, 1 Station Street, Yarloop
Previous MI Ref:		Other Names:	Yarloop Heritage Area (Removed)
Place Type:	Individual building or group		
Date of Original Assessment:	15 January 2013	Date of Review:	12 December 2016



Address:	Lot 1 (1) Station Street, Yarloop	Lot No:	Lot 1
		Plan No:	Plan 2620
		Vol Folio:	1780-75
		Assessment No:	A000482
Locality:	Yarloop	GPS:	32° 953 968 115° 899 063
Current Use:	Residential	Original Use:	Residential
Ownership:	Private	Public Access:	No


HERITAGE LISTINGS

SHO Listing:

Other Listings:

CONSTRUCTION

Date of Construction:	1934/5; 1997
Architect:	Millar's Timber and Trading Company
Builder:	Millar's Timber and Trading Company
Architectural Style:	Vernacular
Physical Description:	Timber framed dwelling with weatherboard and fibre cement cladding. Low hipped roof with elevated ridge line and vented gablets. The roof is clad with corrugated metal sheeting which extend down to form the verandah canopy. The canopy is supported on timber columns with carved timber brackets. Windows are metal framed openings. The cottage sits in a prominent corner position with the asymmetric façade facing Station Street whilst the verandah wraps around both the front and north elevations and is enclosed by timber picket balustrade. The garden is enclosed by metal railings.

	Destroyed by January 2016 Yarloop/Harvey/Waroona Fire.
Method of Construction:	Timber framed structure, weatherboard and fibre cement cladding, corrugated metal roof, metal framed windows
Condition:	Demolished following January 2016 Yarloop/Harvey/Waroona Fire.
HISTORICAL	
One of the timber cottages built in the townsite for the accommodation of workers from the workshops.	
The houses were built predominantly by the company which owned and managed the town, Millar's Timber and Trading Company from the 1890s to the 1970s. The materials for the cottages were likely to have been manufactured in the workshop and local tradesmen built the homes to a standard design.	
This cottage is believed to have been originally built at a location in Barrett Street in 1934/5 and was relocated to its current location in 1997.	
This building was burnt down by the January 2016 Yarloop/Harvey/Waroona Fire. The Chimney was left standing however has been deemed structurally unsound and was subsequently removed.	
Theme:	Occupations: timber industry
Associations:	Millar's Timber and Trading Company
Main Sources:	Shire of Harvey Heritage Committee
SIGNIFICANCE	
Level of Integrity:	N/A
Level of Authenticity:	N/A
Level of Significance:	N/A
Statement of Significance:	
<ul style="list-style-type: none"> Formerly the place had aesthetic value for its contribution to the Yarloop heritage area. Formerly the place had demonstrated the standard type of housing provided for mill workers by their employers. 	
MANAGEMENT CATEGORY:	
4Y	Acknowledge heritage that has been lost as a result of the January 2016 Yarloop/Harvey/Waroona Fire
ADDITIONAL PHOTOGRAPHS	
	

Place No:	188	Place Name:	Dwelling and Shop, 23 Station Street
Previous MI Ref:		Other Names:	Yarloop Heritage Area (Removed)
Place Type:	Individual building or group		
Date of Original Assessment:	15 January 2013	Date of Review:	12 December 2016



Address:	Lot 21 (23) Station Street, Yarloop	Lot No:	Lot 21
		Plan No:	Plan 2620
		Vol Folio:	1725-335
		Assessment No:	A000470
Locality:	Yarloop	GPS:	32° 956 165 115° 899 193
Current Use:	Residential	Original Use:	Commercial: retail
Ownership:	Private	Public Access:	No



HERITAGE LISTINGS

SHO Listing:

Other Listings:

CONSTRUCTION

Date of Construction:	1930s/1940s
Architect:	Unknown
Builder:	Unknown
Architectural Style:	Shop - interwar House - vernacular
Physical Description:	Single storey timber framed structure with fibre cement sheet cladding. Corrugated metal clad gable roof, with the gable facing the street incorporating timber batten details. Large symmetrical shop front with a central doorway flanked by large plate windows with fanlights extending across the full width of the façade. The shop is attached to a timber framed

	<p>and weatherboard cottage to the rear corner. The house presents with a symmetrical façade incorporating French doors.</p> <p>Destroyed by January 2016 Yarloop/Harvey/Waroona Fire.</p>
Method of Construction:	Timber framed construction with fibre cement sheet cladding
Condition:	Demolished following January 2016 Yarloop/Harvey/Waroona Fire.
HISTORICAL	
<p>This simple shop which dates from the 1930s was constructed at the peak period of activity at the Yarloop workshops. Many people settled in the town and district for employment at the workshops and retailers established businesses in the town to support the growing population.</p> <p>These premises were occupied at different times by the Cockburns, Whatmans and Cyril and Jean Pitts.</p> <p>This building was burnt down by the January 2016 Yarloop/Harvey/Waroona Fire. The Chimney was left standing however has been deemed structurally unsound and was subsequently removed.</p>	
Theme:	Occupations: commercial services and industries
Associations:	
Main Sources:	
SIGNIFICANCE	
Level of Integrity:	N/A
Level of Authenticity:	N/A
Level of Significance:	N/A
Statement of Significance:	
<ul style="list-style-type: none"> Formerly, the place had aesthetic value for its contribution to the Yarloop heritage area. Formerly, the place had demonstrated the standard type of commercial premises built in the inter war period. 	
MANAGEMENT CATEGORY:	
4Y	Acknowledge heritage that has been lost as a result of the January 2016 Yarloop/Harvey/Waroona Fire
ADDITIONAL PHOTOGRAPHS	
	

Place No:	189	Place Name:	Freemason's Hall
Previous MI Ref:	Yarloop/Cookernup 7	Other Names:	Yarloop Heritage Area (Removed)
Place Type:	Individual building or group		
Date of Original Assessment:	1996	Date of Review:	12 December 2016



Address:	Lot 1 (82) Johnston Road, Yarloop	Lot No:	Lot 1
		Diagram No:	Diagram 7844
		Vol Folio:	996-31
		Assessment No:	A000553
Locality:	Yarloop	GPS:	32° 953 907 115° 903 763
Current Use:	Social/residential: hall	Original Use:	Social/residential: hall
Ownership:	Private	Public Access:	Limited
HERITAGE LISTINGS			
SHO Listing:			23623
Other Listings:			Municipal Inventory
CONSTRUCTION			
Date of Construction:			1923
Architect:			Unknown
Builder:			Unknown
Architectural Style:			Inter-war
Physical Description:			Single storey timber framed structure with weatherboard and fibro panel cladding. The roof is gable in form with colorbond cladding. A skillion roof addition has been constructed to the side elevation in matching construction details. Openings are both timber framed and metal framed windows. A concrete access ramp has been constructed to provide access into the single door at the western end of the structure. A further

	<p>addition has been constructed to the rear (south elevation) of the same construction details with fibro panelling and metal framed windows with security grilles. The whole building is constructed on timber stumps.</p> <p>Minor damage as a result of the January 2016 Yarloop/Harvey/Waroona Fire.</p>
Method of Construction:	Timber framed structure, weatherboard and fibre cement cladding, corrugated metal roof, timber framed windows
Condition:	Good
HISTORICAL	
<p>The architectural style and materials of this structure suggests it was built in the 1920s which is consistent with the period of prosperity in the town in the 1920s and 1930s. The Freemasons were active in the late 19th and early 20th century and it is likely that there was an active group in Yarloop at the time.</p> <p>Previous Grand Masters of the Freemasons in Yarloop include: Ron Yates, Jim Wilson, Cyril Pitts and Arthur Osborne.</p> <p>The Yarloop Lodge continues to meet monthly at the hall.</p> <p>This building was partially damaged by the January 2016 Yarloop/Harvey/Waroona Fire. The damage was minor and only affected the east wall warping the weatherboards.</p>	
Theme:	Social and civic activities: institutions
Associations:	Yarloop Lodge
Main Sources:	The Grand Lodge of Western Australia website http://www.freemasonswa.org.au
SIGNIFICANCE	
Level of Integrity:	Moderate
Level of Authenticity:	High
Level of Significance:	Place - Some/moderate Heritage Area – some/moderate
Statement of Significance:	
<ul style="list-style-type: none"> The place has historic value as a demonstration of the role of the Freemasons in the Yarloop community in the 1920s The place has social value as the location of many community events since its construction in 1923 The place has aesthetic value for its contribution to the Yarloop heritage area. 	
MANAGEMENT CATEGORY:	
Place: 3	Conservation of the place is highly desirable. Any alterations or extensions should reinforce the significance of the place, and original fabric should be retained wherever feasible.

ADDITIONAL PHOTOGRAPHS



Place No:	190	Place Name:	Gunn's Mill
Previous MI Ref:		Other Names:	Top Yard Bunnings Mill
Place Type:	Individual building or group		
Date of Original Assessment:	15 January 2013	Date of Review:	12 December 2016



Address:	Lot 500 Johnston Road, Yarloop	Lot No:	Lot 500
		Plan No:	Plan 36898
		Vol Folio:	2226-86
		Assessment No:	A014667
Locality:	Yarloop	GPS:	32° 952 030 115° 908 531
Current Use:	Machinery Storage and Vegetable Processing	Original Use:	Forestry: Mill
Ownership:	Private	Public Access:	No

HERITAGE LISTINGS

SHO Listing:

Other Listings:

CONSTRUCTION

Date of Construction:	Unknown
Architect:	Unknown
Builder:	Unknown
Architectural Style:	Industrial Vernacular
Physical Description:	Complex of industrial sheds predominantly of timber framed and metal construction with concrete floors. The structures have corrugated metal cladding to the walls and/or open sides and shallow pitched gable roofs. The sheds are large open spaces with remnant machinery and mechanical

	<p>apparatus extending through the spaces. The structures were constructed in phases and express stylistic differences.</p> <p>Four large open sheds of differing sizes have been constructed to the north of the yard. The sheds are constructed with bush timbers, open to all sides and incorporate a very shall pitched metal and timber framed roofs.</p> <p>An octagonal structure of timber and metal framed construction is situated approximately in the centre of the yard. The shed is open to the sides with a metal roof with all roof members orientated towards the centre of the roof structure. A large timber turntable dominates the space.</p> <p>The Mill and two of the air drying sheds were severely damaged or destroyed as a result of the January 2016 Yarloop/Harvey/Waroona fire</p>
Method of Construction:	Timber framed construction with corrugated metal cladding and roofs
Condition:	<p>Fair</p> <p>The Mill and two of the air drying sheds were demolished following January 2016 Yarloop/Harvey/Waroona Fire</p>
HISTORICAL	
<p>This complex of industrial buildings were built as an adjunct to the earlier steam driven timber mill within the Yarloop workshops. It was referred to as the 'Top Yard' and was often used for stacking of timber. Bunnings established a timber mill on this site which in the late 20th century was purchased by Gunns Timber Mills. In 2008 the mill was closed. Since that time the premises has been used by a local haulage contractor for storage of stock and vehicles.</p> <p>The track and machinery from the original function is still in situ.</p> <p>The Mill and two of the air drying sheds were severely damaged or destroyed as a result of the January 2016 Waronna Fire.</p>	
Theme:	Occupations: timber industry
Associations:	Bunnings Ltd Gunns
Main Sources:	Shire of Harvey Heritage Advisory Committee
SIGNIFICANCE	
Level of Integrity:	High
Level of Authenticity:	High
Level of Significance:	Considerable
Statement of Significance:	
<ul style="list-style-type: none"> The elements of the workshops with the remaining machinery have research value of methods of milling and bulk handling. The site has historic value for its association with the Yarloop workshops since the early 20th century. 	
MANAGEMENT CATEGORY:	
2	Conservation of the place is highly desirable. Any alterations or extensions should reinforce the significance of the place.

ADDITIONAL PHOTOGRAPHS





Millars Sawmill August 1933
Courtesy Shire of Harvey Heritage Advisory Committee



Millar's engine c. 1950
Courtesy Shire of Harvey Heritage Advisory Committee



Stacking Timber
Courtesy Shire of Harvey Heritage Advisory Committee




Yarloop Top Yard c. 1930
Courtesy Shire of Harvey Heritage Advisory Committee

Place No:	191	Place Name:	Happy Valley Precinct
Previous MI Ref:	Yarloop/Cookernup 8	Other Names:	Yarloop Heritage Area (Removed)
Place Type:	Individual building or group		
Date of Original Assessment:	1996	Date of Review:	12 December 2016




Address:	Lot 20 (15) School Road, Yarloop	Lot No:	Lot 20
		Plan No:	Plan 38057
		Vol Folio:	2568-300
		Assessment No:	A000405
Locality:	Yarloop	GPS:	32° 960 369 115° 901 855
Current Use:	Residential	Original Use:	Residential
Ownership:	Private	Public Access:	Yes
HERITAGE LISTINGS			
SHO Listing:		19880	
Other Listings:		Town Planning Scheme Municipal Inventory	
CONSTRUCTION			
Date of Construction:		Unknown	
Architect:		Millar's Timber and Trading Company	
Builder:		Millar's Timber and Trading Company	
Architectural Style:		Vernacular	
Physical Description:		Simple and small timber frame and weatherboard cottages built on timber stumped footings. The structures are asymmetric in plan form. The roofs are gabled in form with shallow pitches and clad in corrugated galvanised iron painted alternatively in green and red. Windows are metal framed with casement openings and louvers.	

	Destroyed by January 2016 Yarloop/Harvey/Waroona Fire
Method of Construction:	Timber framed structure, weatherboard cladding, corrugated metal roof, metal framed windows
Condition:	Demolished following January 2016 Yarloop/Harvey/Waroona Fire
HISTORICAL	
<p>These single men's residences were built for workers who were constructing the South West railway line in the 1890s.</p> <p>Their basic form and facilities are indicative of the standards of the day for working men. Some of the huts are still in use today [2014] for accommodation.</p> <p>This building was burnt down by the January 2016 Yarloop/Harvey/Waroona Fire. The Chimneys was left standing however has were deemed structurally unsound and was subsequently removed.</p>	
Theme:	Occupations: timber industry
Associations:	Millar's Timber and Trading Company
Main Sources:	Centennial Book Committee, <i>Shire of Harvey 1895-1995: Proud to be 100: Centennial Book</i> , Harvey WA, The Committee in conjunction with the Noble Publishing Co.
SIGNIFICANCE	
Level of Integrity:	N/A
Level of Authenticity:	N/A
Level of Significance:	N/A
Statement of Significance:	
<ul style="list-style-type: none"> Formerly, the group of simple dwellings had historical value as they demonstrate the large workforce needed at the Yarloop mill during the early 20th century. Formerly, the group had value as a rare collection of single men's quarters that are in their original form and location. Formerly, the group had social value as a demonstration of the type of simple accommodation provided for single men. Formerly, the place has aesthetic value for its contribution to the Yarloop heritage area. 	
MANAGEMENT CATEGORY:	
4Y	Acknowledge heritage that has been lost as a result of the January 2016 Yarloop/Harvey/Waroona Fire
ADDITIONAL PHOTOGRAPHS	
	

Place No:	192	Place Name:	Johnston Road Precinct (Removed)
Previous MI Ref:	Yarloop/Cookernup 9	Other Names:	Yarloop Heritage Area (Removed)
Place Type:	Individual building or group		
Date of Original Assessment:		Date of Review:	12 December 2016



Address:	Johnston Road, Yarloop	Lot No:	Various
		Plan No:	
		Vol Folio:	
		Assessment No:	N/A
Locality:	Yarloop	GPS:	
Current Use:	Residential	Original Use:	Residential
Ownership:	Private	Public Access:	
HERITAGE LISTINGS			
SHO Listing:			19881
Other Listings:			Shire of Harvey TPS: Yarloop Heritage Area Municipal Inventory
CONSTRUCTION			
Date of Construction:			Various
Architect:			Millar's Timber and Trading Company
Builder:			Millar's Timber and Trading Company
Architectural Style:			Vernacular
Physical Description:			A group of timber framed cottages that collectively form an important precinct in aesthetic and historic terms as they represent the original subdivision pattern and original building stock. Each of the 6 properties that contribute to the precinct are described in separate entries. The properties included in the precinct are nos. 79, 81, 83, 98, 100 and 101 Johnston Road. All 6 dwellings identified in the Johnston Road Precinct were

	destroyed by January 2016 Yarloop/Harvey/Waroona Fire.
Method of Construction:	Various
Condition:	Demolished following January 2016 Yarloop/Harvey/Waroona Fire.
HISTORICAL	
<p>The houses in this precinct were built by the company which owned and managed the town, Millar's Timber and Trading Company from the 1890s to the 1970s. The materials for the cottages were likely to have been manufactured in the workshop and local tradesmen built the homes to standard designs.</p> <p>All the dwellings and structures located in this precinct were completely destroyed in the January 2016 Yarloop/Harvey/Waroona Fire. The Chimneys of each house along within that precinct however survived. These chimneys have since been removed as they were deemed structurally unsound.</p>	
Theme:	Occupations: timber industry
Associations:	Millar's Timber and Trading Company Bunnings Pty Ltd
Main Sources:	
SIGNIFICANCE	
Level of Integrity:	N/A
Level of Authenticity:	N/A
Level of Significance:	N/A
Statement of Significance:	
<ul style="list-style-type: none"> These properties as a group had aesthetic value for their contribution to the Yarloop heritage area. These properties as a group had demonstrated the standard type of housing provided for mill workers 	
MANAGEMENT CATEGORY:	
4Y	Acknowledge heritage that has been lost as a result of the January 2016 Yarloop/Harvey/Waroona Fire
ADDITIONAL PHOTOGRAPHS	
	

Place No:	193	Place Name:	Dwelling, 79 Johnston Road
Previous MI Ref:	Yarloop/Cookernup 9	Other Names:	Johnston Road Precinct (Removed); Yarloop Heritage Area (Removed)
Place Type:	Individual building or group		
Date of Original Assessment:	1996	Date of Review:	12 December 2016



Address:	Lot 507 (79) Johnston Road, Yarloop	Lot No:	Lot 507
		Diagram No:	Diagram 80814
		Vol Folio:	1953-478
		Assessment No:	A000416
Locality:	Yarloop	GPS:	32° 953 533 115° 903 214
Current Use:	Residential	Original Use:	Residential
Ownership:	Private	Public Access:	No

HERITAGE LISTINGS

SHO Listing:	19881
Other Listings:	Shire of Harvey Town Planning Scheme: Yarloop Heritage Area Municipal Inventory

CONSTRUCTION

Date of Construction:	Unknown
Architect:	Millar's Timber and Trading Company
Builder:	Millar's Timber and Trading Company
Architectural Style:	Vernacular
Physical Description:	Small simple cottage of timber framed construction with weatherboard cladding. The roof is shallow pitched in gable form, clad in corrugated galvanised iron with a chimney extending up the side of the building and projecting above the ridge line. The cottage is asymmetric in presentation with two timber framed sashes to the west of the door and one to the

	<p>east. The sashes are 6-over-6 in design. A shallow pitched skillion verandah canopy supported on timber columns with timber balustrading extends across the front of the property.</p> <p>Destroyed by January 2016 Yarloop/Harvey/Waroona Fire</p>
Method of Construction:	Timber framed structure, weatherboard cladding, corrugated metal roof, timber framed windows
Condition:	Demolished following January 2016 Yarloop/Harvey/Waroona Fire
HISTORICAL	
<p>One of the timber cottages built in the townsite for the accommodation of workers from the workshops.</p> <p>The houses were built predominantly by the company which owned and managed the town, Millar's Timber and Trading Company from the 1890s to the 1970s. The materials for the cottages were likely to have been manufactured in the workshop and local tradesmen built the homes to a standard design.</p> <p>This building was burnt down by the January 2016 Yarloop/Harvey/Waroona Fire. The Chimney was left standing however has been deemed structurally unsound and was subsequently removed.</p>	
Theme:	Occupations: timber industry
Associations:	Millar's Timber and Trading Company
Main Sources:	
SIGNIFICANCE	
Level of Integrity:	N/A
Level of Authenticity:	N/A
Level of Significance:	N/A
Statement of Significance:	
<ul style="list-style-type: none"> Formerly, the place had aesthetic value for its contribution to the Yarloop heritage area. Formerly, the place had demonstrated the standard type of housing provided for mill workers by their employers. 	
MANAGEMENT CATEGORY:	
4Y	Acknowledge heritage that has been lost as a result of the January 2016 Yarloop/Harvey/Waroona Fire
ADDITIONAL PHOTOGRAPHS	
 	

Place No:	194	Place Name:	Dwelling, 81 Johnston Road
Previous MI Ref:	Yarloop/Cookernup 9	Other Names:	Johnston Road Precint (Removed); Yarloop Heritage Area (Removed)
Place Type:	Individual building or group		
Date of Original Assessment:	1996	Date of Review:	12 December 2016




Address:	Lot 506 (81) Johnston Road, Yarloop	Lot No:	Lot 506
		Diagram No:	Diagram 80814
		Vol Folio:	1953-477
		Assessment No:	A000411
Locality:	Yarloop	GPS:	32° 953 453 115° 903 053
Current Use:	Residential	Original Use:	Residential
Ownership:	Private	Public Access:	No

HERITAGE LISTINGS

SHO Listing:	19881
Other Listings:	Shire of Harvey Town Planning Scheme: Yarloop Heritage Area Municipal Inventory

CONSTRUCTION

Date of Construction:	Unknown
Architect:	Millar's Timber and Trading Company
Builder:	Millar's Timber and Trading Company
Architectural Style:	Vernacular
Physical Description:	Small simple cottage of timber framed construction with weatherboard cladding. The roof is shallow pitched in gable form, clad in corrugated galvanised iron. The cottage is asymmetric in presentation with two metal framed sliding windows. A shallow pitched skillion verandah canopy

	supported on timber columns with timber balustrading extends across the front of the property. Destroyed by January 2016 Yarloop/Harvey/Waroona Fire.
Method of Construction:	Timber framed structure, weatherboard cladding, corrugated metal roof
Condition:	Demolished following January 2016 Yarloop/Harvey/Waroona Fire.
HISTORICAL	
One of the timber cottages built in the townsite for the accommodation of workers from the workshops. The houses were built predominantly by the company which owned and managed the town, Millar's Timber and Trading Company from the 1890s to the 1970s. The materials for the cottages were likely to have been manufactured in the workshop and local tradesmen built the homes to a standard design. This building was burnt down by the January 2016 Yarloop/Harvey/Waroona Fire. The Chimney was left standing however has been deemed structurally unsound and was subsequently removed.	
Theme:	Occupations: timber industry
Associations:	Millar's Timber and Trading Company
Main Sources:	
SIGNIFICANCE	
Level of Integrity:	N/A
Level of Authenticity:	N/A
Level of Significance:	N/A
Statement of Significance:	
<ul style="list-style-type: none"> Formerly, the place had aesthetic value for its contribution to the Yarloop heritage area. Formerly, the place had demonstrated the standard type of housing provided for mill workers by their employers. 	
MANAGEMENT CATEGORY:	
4Y	Acknowledge heritage that has been lost as a result of the January 2016 Yarloop/Harvey/Waroona Fire
ADDITIONAL PHOTOGRAPHS	
	

Place No:	195	Place Name:	Dwelling, 83 Johnston Road
Previous MI Ref:	Yarloop/Cookernup 9	Other Names:	Johnston Road Precinct (Removed); Yarloop Heritage Area (Removed)
Place Type:	Individual building or group		
Date of Original Assessment:	1996	Date of Review:	12 December 2016




Address:	Lot 505 (83) Johnston Road, Yarloop	Lot No:	Lot 505
		Diagram No:	Diagram 80814
		Vol Folio:	1953-476
		Assessment No:	A000444
Locality:	Yarloop	GPS:	32° 953 449 115° 902 878
Current Use:	Residential	Original Use:	Residential
Ownership:	Private	Public Access:	No

HERITAGE LISTINGS

SHO Listing:	19881
Other Listings:	Shire of Harvey Town Planning Scheme: Yarloop Heritage Area Municipal Inventory

CONSTRUCTION



Date of Construction:	Unknown
Architect:	Millar's Timber and Trading Company
Builder:	
Architectural Style:	Vernacular
Physical Description:	Small simple cottage of timber framed construction with weatherboard cladding. The roof is shallow pitched in gable form, clad in corrugated galvanised iron. The cottage is asymmetric in presentation with two timber framed sashes to the west of the door and one to the east. The sashes are 6-

	<p>over-6 in design. A shallow pitched skillion verandah canopy supported on timber columns with timber balustrading extends across the front of the property.</p> <p>Destroyed by January 2016 Yarloop/Harvey/Waroona Fire.</p>
Method of Construction:	Timber framed structure, weatherboard cladding, corrugated metal roof, timber framed windows
Condition:	Demolished following January 2016 Yarloop/Harvey/Waroona Fire.
HISTORICAL	
<p>One of the timber cottages built in the townsite for the accommodation of workers from the workshops.</p> <p>The houses were built predominantly by the company which owned and managed the town, Millar's Timber and Trading Company from the 1890s to the 1970s. The materials for the cottages were likely to have been manufactured in the workshop and local tradesmen built the homes to a standard design.</p> <p>This building was burnt down by the January 2016 Yarloop/Harvey/Waroona Fire. The Chimney was left standing however has been deemed structurally unsound and was subsequently removed.</p>	
Theme:	Occupations: timber industry
Associations:	Millar's Timber and Trading Company
Main Sources:	
SIGNIFICANCE	
Level of Integrity:	N/A
Level of Authenticity:	N/A
Level of Significance:	N/A
Statement of Significance:	
<ul style="list-style-type: none"> Formerly, the place had aesthetic value for its contribution to the Yarloop heritage area. Formerly, the place had demonstrated the standard type of housing provided for mill workers by their employers. 	
MANAGEMENT CATEGORY:	
4Y	Acknowledge heritage that has been lost as a result of the January 2016 Yarloop/Harvey/Waroona Fire
ADDITIONAL PHOTOGRAPHS	
	

Place No:	196	Place Name:	Dwelling, 98 Johnston Road
Previous MI Ref:	Yarloop/Cookernup 9	Other Names:	Johnston Road Precinct (Removed) Yarloop Heritage Area (Removed)
Place Type:	Individual building or group		
Date of Original Assessment:	1996	Date of Review:	12 December 2016





Address:	Lot 523 (98) Johnston Road, Yarloop	Lot No:	Lot 523
		Plan No:	Plan 18903
		Vol Folio:	1972-241
		Assessment No:	A000419
Locality:	Yarloop	GPS:	32° 953 899 115° 901 466
Current Use:	Residential	Original Use:	Residential
Ownership:	Private	Public Access:	No
HERITAGE LISTINGS			
SHO Listing:	19881		
Other Listings:	Shire of Harvey Town Planning Scheme: Yarloop Heritage Area Municipal Inventory		
CONSTRUCTION			
Date of Construction:	Unknown		
Architect:	Millar's Timber and Trading Company		
Builder:	Millar's Timber and Trading Company		
Architectural Style:	Vernacular		
Physical Description:	A timber framed and weatherboard cottage with colorbond clad gabled roof. The windows are timber framed sashes either side of a timber entrance door. The verandah canopy is of skillion design supported on timber columns with timber balustrading.		

	Destroyed by January 2016 Yarloop/Harvey/Waroona Fire.
Method of Construction:	Timber framed structure, weatherboard cladding, colorbond metal roof, timber framed windows
Condition:	Demolished following January 2016 Yarloop/Harvey/Waroona Fire.
HISTORICAL	
One of the timber cottages built in the townsite for the accommodation of workers from the workshops.	
The houses were built predominantly by the company which owned and managed the town, Millar's Timber and Trading Company from the 1890s to the 1970s. The materials for the cottages were likely to have been manufactured in the workshop and local tradesmen built the homes to a standard design.	
This building was burnt down by the January 2016 Yarloop/Harvey/Waroona Fire. The Chimney was left standing however has been deemed structurally unsound and was subsequently removed.	
Theme:	Occupations: timber industry
Associations:	Millar's Timber and Trading Company
Main Sources:	
SIGNIFICANCE	
Level of Integrity:	N/A
Level of Authenticity:	N/A
Level of Significance:	N/A
Statement of Significance:	
<ul style="list-style-type: none"> Formerly, the place had aesthetic value for its contribution to the Yarloop heritage area. Formerly, the place had demonstrated the standard type of housing provided for mill workers by their employers. 	
MANAGEMENT CATEGORY:	
4Y	Acknowledge heritage that has been lost as a result of the January 2016 Yarloop/Harvey/Waroona Fire
ADDITIONAL PHOTOGRAPHS	
 	

Place No:	197	Place Name:	Dwelling, 100 Johnston Road
Previous MI Ref:	Yarloop/Cookernup 9	Other Names:	Johnston Road Precinct (Removed); Yarloop Heritage Area (Removed)
Place Type:	Individual building or group		
Date of Original Assessment:	1996	Date of Review:	12 December 2016





Address:	Lot 522 (100) Johnston Road, Yarloop	Lot No:	Lot 522
		Plan No:	Plan 18903
		Vol Folio:	1972-240
		Assessment No:	A000443
Locality:	Yarloop	GPS:	32° 953 941 115° 901 276
Current Use:	Residential	Original Use:	Residential
Ownership:	Private	Public Access:	No
HERITAGE LISTINGS			
SHO Listing:	19881		
Other Listings:	Shire of Harvey Town Planning Scheme: Yarloop Heritage Area Municipal Inventory		
CONSTRUCTION			
Date of Construction:	Unknown		
Architect:	Millar's Timber and Trading Company		
Builder:	Millar's Timber and Trading Company		
Architectural Style:	Vernacular		
Physical Description:	Small simple cottage of timber framed construction with weatherboard cladding and timber stump footings. The gabled roof extends east west across the roof and continues down over the front of the property to form the verandah canopy which is supported on timber columns and has a		

	<p>picket fence balustrade. The cottage has a symmetrical façade with timber framed casement windows flanking a centrally placed front door. The casements are divided with horizontal glazing bars with three panes per window.</p> <p>Destroyed by January 2016 Yarloop/Harvey/Waroona Fire.</p>
Method of Construction:	Timber framed structure, weatherboard cladding, corrugated metal roof, timber framed windows
Condition:	Demolished following January 2016 Yarloop/Harvey/Waroona Fire.
HISTORICAL	
<p>One of the timber cottages built in the townsite for the accommodation of workers from the workshops.</p> <p>The houses were built predominantly by the company which owned and managed the town, Millar's Timber and Trading Company from the 1890s to the 1970s. The materials for the cottages were likely to have been manufactured in the workshop and local tradesmen built the homes to a standard design.</p> <p>This building was burnt down by the January 2016 Yarloop/Harvey/Waroona Fire. The Chimney was left standing however has been deemed structurally unsound and was subsequently removed.</p>	
Theme:	Occupations: timber industry
Associations:	Millar's Timber and Trading Company
Main Sources:	
SIGNIFICANCE	
Level of Integrity:	N/A
Level of Authenticity:	N/A
Level of Significance:	N/A
Statement of Significance:	
<ul style="list-style-type: none"> Formerly, the place had aesthetic value for its contribution to the Yarloop heritage area. Formerly, the place had demonstrated the standard type of housing provided for mill workers by their employers. 	
MANAGEMENT CATEGORY:	
4Y	Acknowledge heritage that has been lost as a result of the January 2016 Yarloop/Harvey/Waroona Fire
ADDITIONAL PHOTOGRAPHS	
	

Place No:	198	Place Name:	Dwelling, 101 Johnston Road
Previous MI Ref:	Yarloop/Cookernup 9	Other Names:	Johnston Road Precinct (Removed) Yarloop Heritage Area (Removed)
Place Type:	Individual building or group		
Date of Original Assessment:	1996	Date of Review:	12 December 2016



Address:	Lot 25 (101) Johnston Road, Yarloop	Lot No:	Lot 25
		Plan No:	Plan 7679
		Vol Folio:	2177-69
		Assessment No:	A000501
Locality:	Yarloop	GPS:	32° 953 655 115° 900 902
Current Use:	Residential	Original Use:	Residential
Ownership:	Private	Public Access:	No
HERITAGE LISTINGS			
SHO Listing:	19881		
Other Listings:	Shire of Harvey Town Planning Scheme: Yarloop Heritage Area Municipal Inventory		
CONSTRUCTION			
Date of Construction:	Unknown		
Architect:	Millar's Timber and Trading Company		
Builder:	Millar's Timber and Trading Company		
Architectural Style:	Vernacular		
Physical Description:	Timber framed cottage with weatherboard cladding. Shallow pitched gabled roof which extends over the front of the property to form the verandah canopy. The canopy is supported on timber columns with timber balustrade between the columns. The house has a symmetrical facade		

	with windows either side of the front entry.
	Destroyed by January 2016 Yarloop/Harvey/Waroona Fire.
Method of Construction:	Timber framed structure, weatherboard cladding, corrugated metal roof
Condition:	Demolished following January 2016 Yarloop/Harvey/Waroona Fire.
HISTORICAL	
One of the timber cottages built in the townsite for the accommodation of workers from the workshops.	
The houses were built predominantly by the company which owned and managed the town, Millar's Timber and Trading Company from the 1890s to the 1970s. The materials for the cottages were likely to have been manufactured in the workshop and local tradesmen built the homes to a standard design.	
This building was burnt down by the January 2016 Yarloop/Harvey/Waroona Fire. The Chimney was left standing however has been deemed structurally unsound and was subsequently removed.	
Theme:	Occupations: timber industry
Associations:	Millar's Timber and Trading Company
Main Sources:	
SIGNIFICANCE	
Level of Integrity:	N/A
Level of Authenticity:	N/A
Level of Significance:	N/A
Statement of Significance:	
<ul style="list-style-type: none"> Formerly, the place had aesthetic value for its contribution to the Yarloop heritage area. Formerly, the place had demonstrated the standard type of housing provided for mill workers by their employers. 	
MANAGEMENT CATEGORY:	
4Y	Acknowledge heritage that has been lost as a result of the January 2016 Yarloop/Harvey/Waroona Fire
ADDITIONAL PHOTOGRAPHS	
	

Place No:	199	Place Name:	McDowell Street Precinct (Removed)
Previous MI Ref:	Yarloop/Cookernup 10	Other Names:	Yarloop Heritage Area (Removed)
Place Type:	Individual building or group		
Date of Original Assessment:	1996	Date of Review:	12 December 2016



Address:	McDowell Street, Yarloop	Lot No:	Various
		Plan No:	
		Vol Folio:	
		Assessment No:	N/A
Locality:	Yarloop	GPS:	
Current Use:	Residential	Original Use:	Residential
Ownership:	Private	Public Access:	Yes

HERITAGE LISTINGS

SHO Listing:	19882
Other Listings:	Shire of Harvey Town Planning Scheme: Yarloop Heritage Area Municipal Inventory

CONSTRUCTION

Date of Construction:	Various
Architect:	Millar's Timber and Trading Company
Builder:	Millar's Timber and Trading Company
Architectural Style:	Vernacular
Physical Description:	The McDowell Street Precinct consists of 8 properties along the eastern side of the street constructed by the Millar's Timber and Trading Company as well as a number of other individual houses that also contribute to the group character of the street. Each of the houses has a separate entry. The properties included are 2, 4, 6, 7, 9 and 22. All 6 dwellings identified in the McDowell Street Precinct were destroyed by January 2016 Yarloop/Harvey/Waroona Fire.
Method of Construction:	

Condition:

Demolished following January 2016 Yarloop/Harvey/Waroona Fire.

HISTORICAL

The houses were built predominantly by the company which owned and managed the town, Millar's Timber and Trading Company from the 1890s to the 1970s. The materials for the cottages were likely to have been manufactured in the workshop and local tradesmen built the homes to standard designs.

The families and individuals known to have lived in the street include; Wallace McDonald, Meldrum family, "Tassie" Clayton, Pat and Minnie Donovan, Arthur Anderson, Richard McCallum, Watson family, Barraclough family and Bevan family.

All the dwellings and structures located in this precinct were completely destroyed in the January 2016 Yarloop/Harvey/Waroona Fire. The Chimneys of each house along within that precinct however survived. These chimneys have since been removed as they were deemed structurally unsound.

Theme:

Occupations: timber industry

Associations:

Millar's Timber and Trading Company

Main Sources:

SIGNIFICANCE

Level of Integrity:

N/A

Level of Authenticity:

N/A

Level of Significance:

N/A

Statement of Significance:

- Formerly, these properties as a group had aesthetic value for their contribution to the Yarloop heritage area.
- Formerly, these properties as a group had demonstrated the standard type of housing provided for mill workers by their employers.

MANAGEMENT CATEGORY:

N/A

ADDITIONAL PHOTOGRAPHS



Place No:	200	Place Name:	Dwelling, 2 McDowell Street, Yarloop
Previous MI Ref:	Yarloop/Cookernup 10	Other Names:	Yarloop Heritage Area (Removed) McDowell Street Precinct (Removed)
Place Type:	Individual building or group		
Date of Original Assessment:	1996	Date of Review:	12 December 2016




Address:	Lot 516 (2) McDowell Street, Yarloop	Lot No:	Lot 516
		Plan No:	Plan 18903
		Vol Folio:	C/T 1972-234
		Assessment No:	A000424
Locality:	Yarloop	GPS:	32° 956 741 115° 900 963
Current Use:	Residential	Original Use:	Residential
Ownership:	Private	Public Access:	No

HERITAGE LISTINGS

SHO Listing:	19882
Other Listings:	Shire of Harvey Town Planning Scheme: Yarloop Heritage Area Municipal Inventory

CONSTRUCTION

Date of Construction:	Unknown
Architect:	Millar's Timber and Trading Company
Builder:	Millar's Timber and Trading Company
Architectural Style:	Vernacular
Physical Description:	Timber framed cottage with weatherboard cladding. The gable roof has batted eaves to the gable, with the roof clad in corrugated metal. The separate skillion roofed verandah canopy wraps around the house, supported on timber columns with timber picket balustrade. Timber framed sash windows.

	Destroyed by January 2016 Yarloop/Harvey/Waroona Fire.
Method of Construction:	Timber framed structure, weatherboard cladding, corrugated metal roof, timber framed windows
Condition:	Demolished following January 2016 Yarloop/Harvey/Waroona Fire.
HISTORICAL	
One of the simple timber cottages built in the townsite for the accommodation of workers at the workshops.	
The houses were built predominantly by the company which owned and managed the town, Millar's Timber and Trading Company from the 1890s to the 1970s. The materials for the cottages were likely to have been manufactured in the workshop and local tradesmen built the homes to a standard design.	
This building was burnt down by the January 2016 Yarloop/Harvey/Waroona Fire. The Chimney was left standing however has been deemed structurally unsound and was subsequently removed.	
Theme:	Occupations: timber industry
Associations:	Millar's Timber and Trading Company
Main Sources:	
SIGNIFICANCE	
Level of Integrity:	N/A
Level of Authenticity:	N/A
Level of Significance:	N/A
Statement of Significance:	
<ul style="list-style-type: none"> Formerly, the place had aesthetic value for its contribution to the Yarloop heritage area. Formerly, the place demonstrated the standard type of housing provided for mill workers by their employers. 	
MANAGEMENT CATEGORY:	
4Y	Acknowledge heritage that has been lost as a result of the January 2016 Yarloop/Harvey/Waroona Fire
ADDITIONAL PHOTOGRAPHS	
	

Place No:	201	Place Name:	Dwelling, 4 McDowell Street
Previous MI Ref:	Yarloop/Cookernup 10	Other Names:	Yarloop Heritage Area (Removed) McDowell Street Precinct (Removed)
Place Type:	Individual building or group		
Date of Original Assessment:	1996	Date of Review:	12 December 2016



Address:	Lot 517 (4) McDowell Street, Yarloop	Lot No:	Lot 517
		Plan No:	Plan 18903
		Vol Folio:	1972-235
		Assessment No:	A000409
Locality:	Yarloop	GPS:	32° 956 589 115° 900 955
Current Use:	Residential	Original Use:	Residential
Ownership:	Private	Public Access:	No

HERITAGE LISTINGS

SHO Listing:	19882
Other Listings:	Shire of Harvey Town Planning Scheme: Yarloop Heritage Area McDowell Street Precinct Municipal Inventory

CONSTRUCTION

Date of Construction:	Unknown
Architect:	Millar's Timber and Trading Company
Builder:	Millar's Timber and Trading Company
Architectural Style:	Vernacular
Physical Description:	Timber framed cottage with weatherboard cladding. The gable roof is clad in corrugated metal with metal flue extending up the southern elevation and to the ridge line. The skillion roofed verandah canopy is supported on timber columns with enclosing timber picket balustrade. The façade to the cottage is symmetrical formed by a regular patten of window-door-window-door-window. The windows are timber

	framed sashes with two of the openings being 6-over-6 style with the southernmost opening being 4-over-4 style. Both doors are timber panelled doors. The garden is enclosed by a timber picket fence.
	Destroyed by January 2016 Yarloop/Harvey/Waroona Fire.
Method of Construction:	Timber framed structure, weatherboard cladding, corrugated metal roof, timber framed windows
Condition:	Demolished following January 2016 Yarloop/Harvey/Waroona Fire.

HISTORICAL

One of the simple timber cottages built in the townsite for the accommodation of workers at the workshops.

The houses were built predominantly by the company which owned and managed the town, Millar's Timber and Trading Company from the 1890s to the 1970s. The materials for the cottages were likely to have been manufactured in the workshop and local tradesmen built the homes to a standard design.

This building was burnt down by the January 2016 Yarloop/Harvey/Waroona Fire. The Chimney was left standing however has been deemed structurally unsound and was subsequently removed.

Theme:	Occupations: Timber Industry
Associations:	Millar's Timber and Trading Company
Main Sources:	

SIGNIFICANCE

Level of Integrity:	N/A
Level of Authenticity:	N/A
Level of Significance:	N/A

Statement of Significance:

- Formerly, the place had aesthetic value for its contribution to the Yarloop heritage area.
- Formerly, the place demonstrated the standard type of housing provided for mill workers by their employers.

MANAGEMENT CATEGORY:

4Y	Acknowledge heritage that has been lost as a result of the January 2016 Yarloop/Harvey/Waroona Fire
----	---

ADDITIONAL PHOTOGRAPHS



Place No:	202	Place Name:	Dwelling, 6 McDowell Street
Previous MI Ref:	Yarloop/Cookernup 9	Other Names:	Yarloop Heritage Area (Removed) McDowell Street Precinct (Removed)
Place Type:	Individual building or group		
Date of Original Assessment:	1996	Date of Review:	12 December 2016



Address:	Lot 518 (6) McDowell Street, Yarloop	Lot No:	Lot 518
		Plan No:	Plan 18903
		Vol Folio:	1972-236
		Assessment No:	A000412
Locality:	Yarloop	GPS:	32° 956 360 115° 900 917
Current Use:	Residential	Original Use:	Residential
Ownership:	Private	Public Access:	No

HERITAGE LISTINGS

SHO Listing:	19882
Other Listings:	Shire of Harvey Town Planning Scheme: Yarloop Heritage Area McDowell Street Precinct Municipal Inventory

CONSTRUCTION

Date of Construction:	Unknown
Architect:	Millar's Timber and Trading Company
Builder:	Millar's Timber and Trading Company
Architectural Style:	Vernacular
Physical Description:	<p>Timber framed cottage with weatherboard cladding. The gable roof is clad with corrugated metal with solar panels dominating the street facing pitch. A separate skillion roof verandah canopy supported on timber columns with a picket fence balustrade. Timber framed sash windows in the 6-over-6 style. Sunshades obscure much of the façade.</p> <p>Destroyed by January 2016 Yarloop/Harvey/Waroona Fire.</p>

Method of Construction:	Timber framed structure, weatherboard cladding, corrugated metal roof, timber framed windows
Condition:	Demolished following January 2016 Yarloop/Harvey/Waroona Fire.

HISTORICAL

One of the simple timber cottages built in the townsite for the accommodation of workers at the workshops.

The houses were built predominantly by the company which owned and managed the town, Millar's Timber and Trading Company from the 1890s to the 1970s. The materials for the cottages were likely to have been manufactured in the workshop and local tradesmen built the homes to a standard design.

This building was burnt down by the January 2016 Yarloop/Harvey/Waroona Fire. The Chimney was left standing however has been deemed structurally unsound and was subsequently removed.

Theme:	Occupations: Timber Industry
Associations:	Millar's Timber and Trading Company
Main Sources:	

SIGNIFICANCE

Level of Integrity:	N/A
Level of Authenticity:	N/A
Level of Significance:	N/A

Statement of Significance:

- Formerly, the place had aesthetic value for its contribution to the Yarloop heritage area.
- Formerly, the place demonstrated the standard type of housing provided for mill workers by their employers.

MANAGEMENT CATEGORY:

4Y	Acknowledge heritage that has been lost as a result of the January 2016 Yarloop/Harvey/Waroona Fire
----	---


ADDITIONAL PHOTOGRAPHS



Place No:	203	Place Name:	Dwelling, 7 McDowell Street
Previous MI Ref:	Yarloop/Cookernup 10	Other Names:	Yarloop Heritage Area (Removed) McDowell Street Precinct (Removed)
Place Type:	Individual building or group		
Date of Original Assessment:	1996	Date of Review:	12 December 2016



Address:	Lot 512 (7) McDowell Street, Yarloop	Lot No:	Lot 512
		Plan No:	Plan 18903
		Vol Folio:	1972-230
		Assessment No:	A000445
Locality:	Yarloop	GPS:	32° 956 577 115° 900 475
Current Use:	Residential	Original Use:	Residential
Ownership:	Private	Public Access:	No
HERITAGE LISTINGS			
SHO Listing:		19882	
Other Listings:		Shire of Harvey Town Planning Scheme: Yarloop Heritage Area McDowell Street Precinct Municipal Inventory	
CONSTRUCTION			
Date of Construction:		Unknown	
Architect:		Millar Timber and Trading Company	
Builder:		Millar Timber and Trading Company	
Architectural Style:		Vernacular	
Physical Description:		Timber framed dwelling with weatherboard cladding. Sash windows to the front elevation, 6-over-6 style. Shallow pitched gable roof clad in corrugated galvanised iron. The skillion roof verandah extends across the full width of the	

	<p>façade. The verandah has been partially enclosed at the southern end to form a sunroom around the front door.</p> <p>Destroyed by January 2016 Yarloop/Harvey/Waroona Fire.</p>
Method of Construction:	Timber framed structure, weatherboard cladding, corrugated metal roof, timber framed windows
Condition:	Demolished following January 2016 Yarloop/Harvey/Waroona Fire.
HISTORICAL	
<p>One of the timber cottages built in the townsite for the accommodation of workers from the workshops.</p> <p>The houses were built predominantly by the company which owned and managed the town, Millar's Timber and Trading Company from the 1890s to the 1970s. The materials for the cottages were likely to have been manufactured in the workshop and local tradesmen built the homes to a standard design.</p> <p>This building was burnt down by the January 2016 Yarloop/Harvey/Waroona Fire. The Chimney was left standing however has been deemed structurally unsound and was subsequently removed.</p>	
Theme:	Occupations: timber industry
Associations:	Millar's Timber and Trading Company
Main Sources:	
SIGNIFICANCE	
Level of Integrity:	N/A
Level of Authenticity:	N/A
Level of Significance:	N/A
Statement of Significance:	
<ul style="list-style-type: none"> Formerly, the place had aesthetic value for its contribution to the Yarloop heritage area. Formerly, the place demonstrated the standard type of housing provided for mill workers by their employers. 	
MANAGEMENT CATEGORY:	
4Y	Acknowledge heritage that has been lost as a result of the January 2016 Yarloop/Harvey/Waroona Fire
ADDITIONAL PHOTOGRAPHS	
	

Place No:	204	Place Name:	Dwelling, 9 McDowell Street
Previous MI Ref:	Yarloop/Cookernup 10	Other Names:	Yarloop Heritage Area (Removed) McDowell Street Precinct (Removed)
Place Type:	Individual building or group		
Date of Original Assessment:	1996	Date of Review:	12 December 2016



Address:	Lot 513 (9) McDowell Street, Yarloop	Lot No:	Lot 513
		Plan No:	Plan 18903
		Vol Folio:	1972-231
		Assessment No:	A000408
Locality:	Yarloop	GPS:	32° 956 432 115° 900 414
Current Use:	Residential	Original Use:	Residential
Ownership:	Private	Public Access:	No
HERITAGE LISTINGS			
SHO Listing:		19882	
Other Listings:		Shire of Harvey Town Planning Scheme: Yarloop Heritage Area McDowell Street Precinct Municipal Inventory	
CONSTRUCTION			
Date of Construction:		Unknown	
Architect:		Millar's Timber and Trading Company	
Builder:		Millar's Timber and Trading Company	
Architectural Style:		Vernacular	
Physical Description:		Small and simple timber framed dwelling with weatherboard cladding. The gable roof is clad in short sheet corrugated galvanised iron sheeting, painted red. The skillion roof to the	

	canopy is a separate roof, positioned below the eaves and supported on timber columns. One end of the verandah has been enclosed which obscures one of the windows on the façade. the façade is symmetrical with timber framed sash windows flanking the centrally placed timber and glazed door with fanlight above. The windows in the side elevations are timber framed sashes.
	Destroyed by January 2016 Yarloop/Harvey/Waroona Fire.
Method of Construction:	Timber framed structure, weatherboard cladding, corrugated metal roof, timber framed windows
Condition:	Demolished following January 2016 Yarloop/Harvey/Waroona Fire.

HISTORICAL

One of the timber cottages built in the townsite for the accommodation of workers from the workshops.

The houses were built predominantly by the company which owned and managed the town, Millar's Timber and Trading Company from the 1890s to the 1970s. The materials for the cottages were likely to have been manufactured in the workshop and local tradesmen built the homes to a standard design.

This building was burnt down by the January 2016 Yarloop/Harvey/Waroona Fire. The Chimney was left standing however has been deemed structurally unsound and was subsequently removed.

Theme:	Occupations: timber industry
Associations:	Millar's Timber and Trading Company
Main Sources:	

SIGNIFICANCE

Level of Integrity:	N/A
Level of Authenticity:	N/A
Level of Significance:	N/A

Statement of Significance:

- Formerly, the place had aesthetic value for its contribution to the Yarloop heritage area.
- Formerly, the place demonstrated the standard type of housing provided for mill workers by their employers.

MANAGEMENT CATEGORY:

4Y	Acknowledge heritage that has been lost as a result of the January 2016 Yarloop/Harvey/Waroona Fire
----	---

ADDITIONAL PHOTOGRAPHS



Place No:	205	Place Name:	Dwelling, 22 McDowell Street
Previous MI Ref:	Yarloop/Cookernup 10	Other Names:	Yarloop Heritage Area (Removed) McDowell Street Precinct (Removed)
Place Type:	Individual building or group		
Date of Original Assessment:	1996	Date of Review:	12 December 2016




Address:	Lot 520 (22) McDowell Street, Yarloop	Lot No:	Lot 520
		Plan No:	Plan 18903
		Vol Folio:	1972-238
		Assessment No:	A007450
Locality:	Yarloop	GPS:	32° 954 906 115° 900 711
Current Use:	Residential	Original Use:	Residential
Ownership:	Private	Public Access:	No

HERITAGE LISTINGS

SHO Listing:	19882
Other Listings:	Shire of Harvey Town Planning Scheme: Yarloop Heritage Area McDowell Street Precinct Municipal Inventory

CONSTRUCTION

Date of Construction:	Unknown
Architect:	Millar's Timber and Trading Company
Builder:	Millar's Timber and Trading Company
Architectural Style:	Vernacular
Physical Description:	Single storey dwelling of timber framed construction with weatherboard cladding. The roof is gabled and clad in corrugated galvanised iron with a hipped roofed addition to the side elevation. A skillion roofed verandah extends across the front of the dwelling, supported on timber columns. The sunshades to the verandah obscure the majority of the façade.

	Destroyed by January 2016 Yarloop/Harvey/Waroona Fire.
Method of Construction:	Timber framed structure, weatherboard cladding, corrugated metal roof
Condition:	Demolished following January 2016 Yarloop/Harvey/Waroona Fire.
HISTORICAL	
One of the timber cottages built in the townsite for the accommodation of workers from the workshops.	
The houses were built predominantly by the company which owned and managed the town, Millar's Timber and Trading Company from the 1890s to the 1970s. The materials for the cottages were likely to have been manufactured in the workshop and local tradesmen built the homes to a standard design.	
This building was burnt down by the January 2016 Yarloop/Harvey/Waroona Fire. The Chimney was left standing however has been deemed structurally unsound and was subsequently removed.	
Theme:	Occupations: timber industry
Associations:	Millar's Timber and Trading Company
Main Sources:	
SIGNIFICANCE	
Level of Integrity:	N/A
Level of Authenticity:	N/A
Level of Significance:	N/A
Statement of Significance:	
<ul style="list-style-type: none"> Formerly, the place had aesthetic value for its contribution to the Yarloop heritage area. Formerly, the place demonstrated the standard type of housing provided for mill workers by their employers. 	
MANAGEMENT CATEGORY:	
4Y	Acknowledge heritage that has been lost as a result of the January 2016 Yarloop/Harvey/Waroona Fire
ADDITIONAL PHOTOGRAPHS	
	

Place No:	206	Place Name:	Police Station and Stables (fmr) – (Historic Site)
Previous MI Ref:		Other Names:	Yarloop Heritage Area (Removed)
Place Type:	Historic site		
Date of Original Assessment:	15 January 2013	Date of Review:	13 July 2016



Address:	Lot 3 (18) McDowell Street, Yarloop	Lot No:	Lot 3
		Diagram No:	Diagram 49972
		Vol Folio:	1620-54
		Assessment No:	A00495
Locality:	Yarloop	GPS:	32° 955 330 115° 900 719
Current Use:	Residential	Original Use:	Governmental: Police Station and stables
Ownership:	Private	Public Access:	No

HERITAGE LISTINGS

SHO Listing:	
Other Listings:	Shire of Harvey Town Planning Scheme: Yarloop Heritage Area McDowell Street Precinct Municipal Inventory

CONSTRUCTION

Date of Construction:	N/A
Architect:	N/A
Builder:	N/A
Architectural Style:	N/A
Physical Description:	The current structures are not relevant to the former use.
Method of Construction:	N/A

Condition:	N/A
HISTORICAL	
<p>This site was the location of the former police station and police horse yard. Together with the post office and the hotel opposite the railway station this location was the central business district of the town of Yarloop.</p> <p>Yarloop Station opened in March 1901 and officers from the station policed Harvey as well as Yarloop. It was noted in the local press in 1910 that the 'Yarloop Police Station is recognised as one of the principal police stations outside of Perth'. It is likely that the station was constructed in the early 20th century to provide for the growing community.</p> <p>The place survived the January 2016 Yarloop/Harvey/Waroona Fire.</p>	
Theme:	Social and civic activities: Law and order
Associations:	Millar's Timber and Trading Company Bunnings Timber
Main Sources:	<i>The Bunbury Herald</i> , 6 January 1910, p. 3. The Western Australia Police Historical Society Inc: www.policewahistory.org.au/html_pages/Harvey_Police
SIGNIFICANCE	
Level of Integrity:	N/A
Level of Authenticity:	N/A
Level of Significance:	Place – little / none
Statement of Significance:	
<ul style="list-style-type: none"> The site has value for its association with the provision of government services to the community within Yarloop and the surrounding districts. 	
MANAGEMENT CATEGORY:	
Place – 4	Recognise and interpret the site if possible.
ADDITIONAL PHOTOGRAPHS	

Place No:	207	Place Name:	Nob's Hill Precinct (Removed)
Previous MI Ref:	Yarloop/Cookernup 11	Other Names:	Yarloop Heritage Area (Removed)
Place Type:	Individual building or group		
Date of Original Assessment:	1996	Date of Review:	12 December 2016



Address:	Lot 500 Barrington Knight Road, Yarloop	Lot No:	Lot 20
		Plan No:	Plan 38057
		Vol Folio:	2568-300
		Assessment No:	A000405
Locality:	Yarloop	GPS:	
Current Use:	Residential	Original Use:	Residential
Ownership:	Private	Public Access:	Yes

HERITAGE LISTINGS

SHO Listing:	19883
Other Listings:	Shire of Harvey Town Planning Scheme: Yarloop Heritage Area Municipal Inventory

CONSTRUCTION

Date of Construction:	1900s
Architect:	Millar's Timber and Trading Company
Builder:	Millar's Timber and Trading Company
Architectural Style:	Federation
Physical Description:	Group of buildings set in an elevated position on the eastern side of the townsite. The group consists of the workers' cottages and the larger managers' houses which are set a distance apart from the workers' cottages. The workers' cottages are clearly visible from Barrington-Knight Road whilst the managers' houses are situated within dense planting and are obscured from clear view. The group of houses also include a group of freestanding timber garages opposite the manager's house. Each of the dwellings included within the precinct has a separate entry.

	Nearly all the dwellings and structures that formed the Precinct were completely destroyed by January 2016 Yarloop/Harvey/Waroona Fire. Only one building survived, 27 Forrest Street (place No. 211).
Method of Construction:	Timber framed and weatherboard, corrugated metal roof
Condition:	Many demolished following January 2016 Yarloop/Harvey/Waroona Fire, except for the dwelling on 27 Forrest Street (place No. 211) which survived.

HISTORICAL

Set on high ground overlooking the workshops and the town are the five houses of the Mill Manager's Complex, known locally as "Nob's Hill". These were built in the first decade of the 20th century for the management staff of the Millar's Yarloop Complex for their own use and for visitors to the complex.

The managers' houses were built after the closure of the original saw mill, replacing the earliest Mill Manager's residence which stood at the extremity of Yarloop at the southern railway complex. Though of timber construction and corrugated iron roofing, basically similar to workers' cottages, they are considerably larger, better finished including higher ceilings and have more amenities.

The group of five houses are located on a single lot and the road access is via a track known locally as Forrest Street. This is not a dedicated road.

Nearly all the dwellings and structures located in this precinct were completely destroyed in the January 2016 Yarloop/Harvey/Waroona Fire. The Chimneys of each house along within that precinct however survived. These chimneys have since been removed as they were deemed structurally unsound.

Only one building survived, 27 Forrest Street (place No. 211) however the carport was destroyed.

Theme:	Occupations: timber industry
Associations:	Millar's Timber and Trading Company
Main Sources:	Shire of Harvey Municipal Inventory 1996

SIGNIFICANCE

Level of Integrity:	N/A
Level of Authenticity:	N/A
Level of Significance:	Heritage Area - Considerable contribution

Statement of Significance:

- Formerly, these properties had aesthetic value for its contribution to the Yarloop heritage area.
- Formerly, these properties had demonstrated the standard type of housing provided for mill managers by their employers.

MANAGEMENT CATEGORY:

N/A	
-----	--

ADDITIONAL PHOTOGRAPHS





Place No:	208	Place Name:	Dwelling, 21 Forrest Street
Previous MI Ref:		Other Names:	Nob's Hill (Removed) Yarloop Heritage Area (Removed)
Place Type:	Individual building or group		
Date of Original Assessment:	15 January 2013	Date of Review:	12 December 2016



Address:	21 Forrest Street (Private Road), Lot 500, off Barrington Knight Road, Yarloop	Lot No:	Lot 500
		Plan No:	Plan 36898
		Vol Folio:	2226-86
		Assessment No:	A000405
Locality:	Yarloop	GPS:	32° 956 795 115° 902 939
Current Use:	Residential	Original Use:	Residential
Ownership:	Private	Public Access:	No
HERITAGE LISTINGS			
SHO Listing:	19883		
Other Listings:	Shire of Harvey Town Planning Scheme: Yarloop Heritage Area Municipal Inventory		
CONSTRUCTION			
Date of Construction:	1900s		
Architect:	Millar's Timber and Trading Company		
Builder:	Millar's Timber and Trading Company		
Architectural Style:	Federation		
Physical Description:	Timber framed dwelling with weatherboard cladding and timber stumped footings. The roof is a gable roof which extends down over the verandah. The verandah canopy is supported on timber columns and has a simple timber		

	<p>balustrade. The roof to the rear addition is part of the main roof but is set at a shallower angle. Timber framed openings.</p> <p>Destroyed by January 2016 Yarloop/Harvey/Waroona Fire.</p>
Method of Construction:	Timber framed structure, weatherboard cladding, corrugated metal roof, timber framed windows
Condition:	Demolished following January 2016 Yarloop/Harvey/Waroona Fire.
HISTORICAL	
<p>Set on high ground overlooking the workshops and the town are the five houses of the Mill Manager's Complex, known locally as "Nob's Hill". These were built in the first decade of the 20th century for the management staff of the Millar's Yarloop Complex for their own use and for visitors to the complex.</p> <p>The managers' houses were built after the closure of the original saw mill, replacing the earliest Mill Manager's residence which stood at the extremity of Yarloop at the southern railway complex. Though of timber construction and corrugated iron roofing, basically similar to workers' cottages, they are considerably larger, better finished including higher ceilings and with more amenities.</p> <p>The group of five houses are located on a single lot and the road access is via a track known locally as Forrest Street. This is not a dedicated road.</p> <p>This building was burnt down by the January 2016 Yarloop/Harvey/Waroona Fire. The Chimney was left standing however has been deemed structurally unsound and was subsequently removed.</p>	
Theme:	Occupations: Timber industry
Associations:	Millar's Timber and Trading Company
Main Sources:	Shire of Harvey Municipal Inventory 1996
SIGNIFICANCE	
Level of Integrity:	N/A
Level of Authenticity:	N/A
Level of Significance:	N/A
Statement of Significance:	
<ul style="list-style-type: none"> Formerly, the place had aesthetic value for its contribution to the Yarloop heritage area. Formerly, the place demonstrated the standard type of housing provided for mill workers by their employers. 	
MANAGEMENT CATEGORY:	
4Y	Acknowledge heritage that has been lost as a result of the January 2016 Yarloop/Harvey/Waroona Fire
ADDITIONAL PHOTOGRAPHS	

Place No: 209	Place Name: Dwelling, 23 Forrest Street
Previous MI Ref:	Other Names: Nob's Hill (Removed) Yarloop Heritage Area (Removed)
Place Type: Individual building or group	
Date of Original Assessment: 15 January 2013	Date of Review: 12 December 2016



Address: 23 Forrest Street (Private Road), Lot 500, off Barrington Knight Road, Yarloop	Lot No: Lot 500 Plan No: Plan 36898 Vol Folio: 2226-86 Assessment No: A000405
Locality: Yarloop	GPS: 32° 956 959 115° 902 817
Current Use: Residential	Original Use: Residential
Ownership: Private	Public Access: No
HERITAGE LISTINGS	
SHO Listing:	19883
Other Listings:	Shire of Harvey Town Planning Scheme: Yarloop Heritage Area Municipal Inventory
CONSTRUCTION	
Date of Construction:	1990s
Architect:	Millar's Timber and Trading Company
Builder:	Millar's Timber and Trading Company
Architectural Style:	Federation
Physical Description:	Timber framed cottage with weatherboard cladding. Shallow pitched gable roof clad in corrugated iron sheeting with a brick chimney. The verandah canopy is skillion in form with a very shallow pitch, almost flat, clad in corrugated metal and

	supported on timber columns and has a timber balustrade. The original timber windows have been replaced with metal sliding openings. The façade is not quite symmetrical with the front door being off-centre but is flanked by a window either side. The timber steps leading up to the verandah are also off centre. Destroyed by January 2016 Yarloop/Harvey/Waroona Fire.
Method of Construction:	Timber framed structure, weatherboard cladding, corrugated metal roof, metal framed sliding windows
Condition:	Demolished following January 2016 Yarloop/Harvey/Waroona Fire.
HISTORICAL	
Set on high ground overlooking the workshops and the town are the five houses of the Mill Manager's Complex, known locally as "Nob's Hill". These were built in the first decade of the 20th century for the management staff of the Millar's Yarloop Complex for their own use and for visitors to the complex.	
The managers' houses were built after the closure of the original saw mill, replacing the earliest Mill Manager's residence which stood at the extremity of Yarloop at the southern railway complex. Though of timber construction and corrugated iron roofing, basically similar to workers' cottages, they are considerably larger, better finished including higher ceilings and with more amenities.	
The group of five houses are located on a single lot and the road access is via a track known locally as Forrest Street. This is not a dedicated road.	
This building was burnt down by the January 2016 Yarloop/Harvey/Waroona Fire. The Chimney was left standing however has been deemed structurally unsound and was subsequently removed.	
Theme:	Occupations: Timber industry
Associations:	Millar's Timber and Trading Company
Main Sources:	Shire of Harvey Municipal Inventory 1996
SIGNIFICANCE	
Level of Integrity:	N/A
Level of Authenticity:	N/A
Level of Significance:	N/A
Statement of Significance:	
<ul style="list-style-type: none"> Formerly, the place had aesthetic value for its contribution to the Yarloop heritage area. Formerly, the place demonstrated the standard type of housing provided for mill workers by their employers. 	
MANAGEMENT CATEGORY:	
4Y	Acknowledge heritage that has been lost as a result of the January 2016 Yarloop/Harvey/Waroona Fire
ADDITIONAL PHOTOGRAPHS	

Place No: 210	Place Name: Dwelling, 25 Forrest Street
Previous MI Ref:	Other Names: Nob's Hill (Removed) Yarloop Heritage Area (Removed)
Place Type: Individual building or group	
Date of Original Assessment: 15 January 2013	Date of Review: 12 December 2016



Address: 25 Forrest Street (Private Road), Lot 500, off Barrington Knight Road, Yarloop	Lot No: Lot 500 Plan No: Plan 36898 Vol Folio: 2226-86 Assessment No: A000405
Locality: Yarloop	GPS: 32° 957 119 115° 902 756
Current Use: Residential	Original Use: Residential
Ownership: Private	Public Access: No

HERITAGE LISTINGS

SHO Listing:	19883
Other Listings:	Shire of Harvey Town Planning Scheme: Yarloop Heritage Area Municipal Inventory

CONSTRUCTION

Date of Construction:	1900s
Architect:	Millar's Timber and Trading Company
Builder:	Millar's Timber and Trading Company
Architectural Style:	Federation
Physical Description:	Single storey timber framed dwelling with weatherboard cladding, shallow pitched gabled roof clad in colorbond with a short red brick chimney stack. The verandah canopy is a separate element, of skillion form, supported on timber columns and with off-centre timber steps and timber

	<p>balustrade. The façade to the dwelling is non-symmetrical with an off-centre access with windows either side. The openings are metal framed sliding windows.</p> <p>Destroyed by January 2016 Yarloop/Harvey/Waroona Fire.</p>
Method of Construction:	Timber framed structure, weatherboard cladding, corrugated metal roof, metal framed windows
Condition:	Demolished following January 2016 Yarloop/Harvey/Waroona Fire.
HISTORICAL	
<p>Set on high ground overlooking the workshops and the town are the five houses of the Mill Manager's Complex, known locally as "Nob's Hill". These were built in the first decade of the 20th century for the management staff of the Millar's Yarloop Complex for their own use and for visitors to the complex.</p> <p>The managers' houses were built after the closure of the original saw mill, replacing the earliest Mill Manager's residence which stood at the extremity of Yarloop at the southern railway complex. Though of timber construction and corrugated iron roofing, basically similar to workers' cottages, they are considerably larger, better finished including higher ceilings and with more amenities.</p> <p>The group of five houses are located on a single lot and the road access is via a track known locally as Forrest Street. This is not a dedicated road.</p> <p>This building was burnt down by the January 2016 Yarloop/Harvey/Waroona Fire. The Chimney was left standing however has been deemed structurally unsound and was subsequently removed.</p>	
Theme:	Occupations: Timber Industry
Associations:	Millar's Timber and Trading Company
Main Sources:	Shire of Harvey Municipal Inventory 1996
SIGNIFICANCE	
Level of Integrity:	N/A
Level of Authenticity:	N/A
Level of Significance:	N/A
Statement of Significance:	
<ul style="list-style-type: none"> Formerly, the place had aesthetic value for its contribution to the Yarloop heritage area. Formerly, the place demonstrated the standard type of housing provided for mill workers by their employers. 	
MANAGEMENT CATEGORY:	
4Y	Acknowledge heritage that has been lost as a result of the January 2016 Yarloop/Harvey/Waroona Fire
ADDITIONAL PHOTOGRAPHS	

Place No: 211	Place Name: Dwelling, 27 Forrest Street
Previous MI Ref:	Other Names: Nob's Hill (Removed) Yarloop Heritage Area (Removed)
Place Type: Individual building or group	
Date of Original Assessment: 15 January 2013	Date of Review: 12 December 2016



Address: 27 Forrest Street (Private Road), Lot 500, off Barrington Knight Road, Yarloop	Lot No: Lot 500 Plan No: Plan 36898 Vol Folio: 2226-86 Assessment No: A000405
Locality: Yarloop	GPS: 32° 957 359 115° 902 657
Current Use: Residential	Original Use: Residential
Ownership: Private	Public Access: No

HERITAGE LISTINGS

SHO Listing:	19883
Other Listings:	Shire of Harvey Town Planning Scheme: Yarloop Heritage Area Municipal Inventory

CONSTRUCTION

Date of Construction:	1900s
Architect:	Millar's Timber and Trading Company
Builder:	Millar's Timber and Trading Company
Architectural Style:	Federation
Physical Description:	Timber framed cottage with weatherboard cladding. Shallow pitched gable roof clad in corrugated iron sheeting with a brick chimney. The verandah canopy is skillion in form with a very shallow pitch, almost flat, clad in corrugated metal and supported on timber columns and has a timber balustrade. The original timber windows have been replaced with metal sliding openings. The façade is not quite symmetrical with the front door being off-centre but is flanked by a window either

	side. The timber steps leading up to the verandah are also off centre.
	This dwelling survived the January 2016 Yarloop/Harvey/Waroona Fire with minor damage to the north wall however the carport was completely destroyed.
Method of Construction:	Timber framed structure, weatherboard cladding, corrugated metal roof, metal framed windows
Condition:	Good - minor damage from the January 2016 Yarloop/Harvey/Waroona Fire
HISTORICAL	
Set on high ground overlooking the workshops and the town are the five houses of the Mill Manager's Complex, known locally as "Nob's Hill". These were built in the first decade of the 20th century for the management staff of the Millar's Yarloop Complex for their own use and for visitors to the complex.	
The managers' houses were built after the closure of the original saw mill, replacing the earliest Mill Manager's residence which stood at the extremity of Yarloop at the southern railway complex. Though of timber construction and corrugated iron roofing, basically similar to workers' cottages, they are considerably larger, better finished including higher ceilings and with more amenities.	
The group of five houses are located on a single lot and the road access is via a track known locally as Forrest Street. This is not a dedicated road.	
This dwelling survived the January 2016 Yarloop/Harvey/Waroona Fire with minor damage to the north wall however the carport was completely destroyed.	
Theme:	Occupations: Timber Industry
Associations:	Millar's Timber and Trading Company
Main Sources:	Shire of Harvey Municipal Inventory 1996
SIGNIFICANCE	
Level of Integrity:	High
Level of Authenticity:	High
Level of Significance:	Place – some/moderate Heritage Area – Some/moderate contribution
Statement of Significance:	
<ul style="list-style-type: none"> The place has aesthetic value for its contribution to the Yarloop heritage area. The place demonstrates the standard type of housing provided for mill managers by their employers. 	
MANAGEMENT CATEGORY:	
Place – 2	Conservation of the place is highly desirable. Any alterations or extensions should reinforce the significance of the place.
ADDITIONAL PHOTOGRAPHS	

Place No:	212	Place Name:	Manager's House
Previous MI Ref:	Yarloop/Cookernup 11	Other Names:	Nob's Hill (Removed) Yarloop Heritage Area (Removed)
Place Type:	Individual building or group		
Date of Original Assessment:	15 January 2013	Date of Review:	12 December 2016



Address:	Forrest Street (Private Road – Epping Place), Lot 20 (2), off Barrington Knight Road, Yarloop	Lot No:	Lot 20
		Plan No:	Plan 36898
		Vol Folio:	2226-86
		Assessment No:	A014669
Locality:	Yarloop	GPS:	32° 957 935 115° 902 252
Current Use:	Residential	Original Use:	Residential
Ownership:	Private	Public Access:	No
HERITAGE LISTINGS			
SHO Listing:	19883		
Other Listings:	Shire of Harvey Town Planning Scheme: Yarloop Heritage Area Municipal Inventory		
CONSTRUCTION			
Date of Construction:	1900s		
Architect:	Millar's Timber and Trading Company		
Builder:	Millar's Timber and Trading Company		
Architectural Style:	Federation		
Physical Description:	Single storey timber framed house with weatherboard cladding. High hipped roof clad in corrugated galvanised iron with elevated vented ridge. Symmetrical façade with tall timber framed sash windows flanking the centrally placed		

	front entrance. The door is solid timber with panels, flanked by glass and timber side panels and a 3-section fanlight above the entire ensemble. The verandah canopy is separate to the main roof and is positioned below the eaves and skillion in form, supported on timber columns. The verandah has timber decking and simple early colonial style timber balustrading. Destroyed by January 2016 Yarloop/Harvey/Waroona Fire.
Method of Construction:	Timber framed structure, weatherboard cladding, corrugated metal roof, timber framed windows
Condition:	Demolished following January 2016 Yarloop/Harvey/Waroona Fire.

HISTORICAL

Set on high ground overlooking the workshops and the town are the five houses of the Mill Manager's Complex, known locally as "Nob's Hill". These were built in the first decade of the 20th century for the management staff of the Millar's Yarloop Complex for their own use and for visitors to the complex.

The managers' houses were built after the closure of the original saw mill, replacing the earliest Mill Manager's residence which stood at the extremity of Yarloop at the southern railway complex. Though of timber construction and corrugated iron roofing, basically similar to workers' cottages, they are considerably larger, better finished including higher ceilings and with more amenities.

The group of five houses are located on a single lot and the road access is via a track known locally as Forrest Street. This is not a dedicated road.

Former managers who occupied this residence and managed Yarloop Mill included: Sim, Bradshaw and White.

This building was burnt down by the January 2016 Yarloop/Harvey/Waroona Fire. The Chimney was left standing however has been deemed structurally unsound and was subsequently removed.

Theme:	Occupations: Timber Industry
Associations:	Millar's Timber and Trading Company
Main Sources:	Shire of Harvey Municipal Inventory 1996

SIGNIFICANCE

Level of Integrity:	N/A
Level of Authenticity:	N/A
Level of Significance:	N/A

Statement of Significance:

- The place has aesthetic value for its contribution to the Yarloop heritage area.
- The place demonstrates the standard type of housing provided for mill managers by their employers.

MANAGEMENT CATEGORY:

4Y	Acknowledge heritage that has been lost as a result of the January 2016 Yarloop/Harvey/Waroona Fire
----	---

ADDITIONAL PHOTOGRAPHS



Place No:	213	Place Name:	Old Bakery
Previous MI Ref:	Yarloop/Cookernup 12	Other Names:	
Place Type:	Individual building or group		
Date of Original Assessment:	1996	Date of Review:	12 December 2016



Address: Yarloop	Lot 600 (9611) South Western Highway,	Lot No: Plan No: Vol Folio: Assessment No:	Lot 600 Plan 300446 1703-77 A000477
Locality:	Yarloop	GPS:	32° 948 837 115° 910 805
Current Use:	Residential	Original Use:	Commercial: bakery
Ownership:	Private	Public Access:	No
HERITAGE LISTINGS			
SHO Listing:		12008	
Other Listings:		Town Planning Scheme Municipal Inventory RHP - to be assessed	
CONSTRUCTION			
Date of Construction:		c.1900 with modifications	
Architect:		Unknown	
Builder:		Italian Internees	
Architectural Style:		Vernacular	
Physical Description:		A single storey structure of random stone construction with brick quoining to the window and door openings and a brick chimney. The roof is a shallow pitched hip clad in corrugated galvanised iron sheeting. The verandah canopy is a separate element from the main roof and is concave in form, supported on timber columns. Timber framed windows.	

	Destroyed by January 2016 Yarloop/Harvey/Waroona Fire.
Method of Construction:	Stone and brick construction with corrugated metal roof and timber frame windows
Condition:	Demolished following January 2016 Yarloop/Harvey/Waroona Fire.
HISTORICAL	
<p>First constructed around 1900 when the townsite was settled to support the timber mill. The Bakery has been modified a number of times. The stone structure now forming the main building is believed to have been built by Italian stonemasons who were interned during the Second World War. The thick walls were constructed from local stone collected and transported from the surrounding hills.</p> <p>The entrance gates were added by the present owner in the early 1980s when the place was extensively renovated.</p> <p>This building was burnt down by the January 2016 Yarloop/Harvey/Waroona Fire. The iron cast oven and some artefacts were recovered from the rubble.</p>	
Theme:	Occupations: commercial services and industries
Associations:	
Main Sources:	1996 Shire of Harvey Municipal Inventory
SIGNIFICANCE	
Level of Integrity:	N/A
Level of Authenticity:	N/A
Level of Significance:	N/A
Statement of Significance:	
<ul style="list-style-type: none"> Formerly, this place had historic value for its association with the establishment of the timber mill c1900. Formerly, this place had historic value for its association with the interred Italian workmen who built the walls of the main structure. 	
MANAGEMENT CATEGORY:	
4Y	Acknowledge heritage that has been lost as a result of the January 2016 Yarloop/Harvey/Waroona Fire
ADDITIONAL PHOTOGRAPHS	

Place No: 214	Place Name: Palace Hotel (fmr)
Previous MI Ref:	Other Names: Yarloop Heritage Area (Removed) Crystal Palace Hotel Residence, 10 McDowell Street
Place Type: Individual building or group	
Date of Original Assessment: July 2014	Date of Review: 15 November 2016



Address: Lot 2 (10) McDowell Street, Yarloop	Lot No: Lot 2 Diagram No: Diagram 5598 Vol Folio: 1087-72 Assessment No: A000393
Locality: Yarloop	GPS: 32° 955 872 115°900 811
Current Use: Residential	Original Use: Commercial: hotel
Ownership: Private	Public Access: No

HERITAGE LISTINGS

SHO Listing:	
Other Listings:	Shire of Harvey Town Planning Scheme: Yarloop Heritage Area

CONSTRUCTION

Date of Construction:	c1900
Architect:	Unknown
Builder:	
Architectural Style:	Vernacular
Physical Description:	
Method of Construction:	
Condition:	

HISTORICAL

This building is the remaining residential portion of the former Palace Hotel. The hotel was built in the 1890s to serve the growing Yarloop townsite. In 1900, the licensee was Mary Stone however by 1901 the licensee of the newly renovated hotel had been transferred to George West. The Palace Hotel, or Crystal Palace Hotel, had no competition until the construction of the Yarloop Hotel in 1907 across the railway line in Station Street.

Managers of the Hotel included, A. R. Lichberg, H. McNeill and Patrick Ryan.

It is not known how long the premises were operating.

This place survived the January 2016 Yarloop/Harvey/Waroona Fire.

Theme:	Social and civic activities: sport, recreation and entertainment
Associations:	
Main Sources:	Centennial Book Committee, <i>Shire of Harvey 1895-1995: Proud to be 100: Centennial Book</i> , Harvey WA, The Committee in conjunction with the Noble Publishing Co. Davis, Kerry; Wade, Heather; Dickinson, Wendy and the Harvey Visitors Centre, 'Reflections within the Harvey Shire', Harvey Visitor Centre in conjunction with Harvey History Online, 2010.

SIGNIFICANCE

Level of Integrity:	Moderate
Level of Authenticity:	Low
Level of Significance:	Place – some/moderate Heritage Area – Some/moderate contribution

Statement of Significance:

- The place has aesthetic value for its contribution to the Yarloop heritage area.
- The place has historic value for its association with the first hotel in the town.

MANAGEMENT CATEGORY:

Place 4	Photographically record prior to major development or demolition. Recognise and interpret the site if possible.
---------	---

ADDITIONAL PHOTOGRAPHS



Palace Hotel Yarloop, n.d. Courtesy Shire of Harvey Heritage Advisory Committee

Place No:	215	Place Name:	St Joseph's Catholic Church
Previous MI Ref:	Yarloop/Cookernup 15	Other Names:	St John the Baptist Church Yarloop Heritage Area (Removed)
Place Type:	Individual building or group		
Date of Original Assessment:	1996	Date of Review:	12 December 2016



Address:	Lot 501 (91) Johnston Road, Yarloop	Lot No:	Lot 501
		Diagram No:	Diagram 80814
		Vol Folio:	1953-472
		Assessment No:	A000422
Locality:	Yarloop	GPS:	32° 953 430 115° 902 046
Current Use:	Religious: church	Original Use:	Religious: church
Ownership:	Private	Public Access:	Yes

HERITAGE LISTINGS

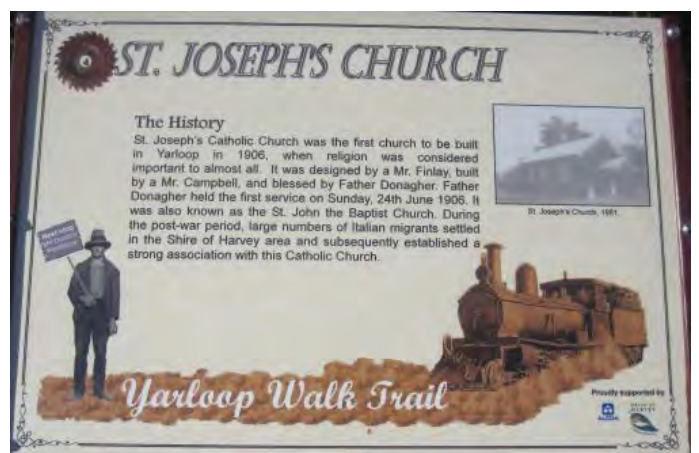
SHO Listing:	1205
Other Listings:	Register of the National Estate Town Planning Scheme Classified by the National Trust Municipal Inventory

CONSTRUCTION

Date of Construction:	1906
-----------------------	------

Architect:	Mr Finlay
Builder:	Mr Campbell
Architectural Style:	Federation
Physical Description:	<p>Single storey timber framed structure with weatherboard cladding. Pitched gable roof facing the street clad in corrugated iron. A small porch has been constructed on the front elevation with additional gable roof at the same pitch and detail as the main roof. Timber framed arched openings with sash windows are spaced at regular intervals along the east and west elevations. The roof incorporates a vented gable to the rear. Two rear additions constructed with timber frame, weatherboard cladding and fibro panelling, skillion roof, doors to both sections and sash and louvred openings to the west elevation of the addition.</p> <p>Destroyed by January 2016 Yarloop/Harvey/Waroona Fire.</p>
Method of Construction:	Timber framed structure, weatherboard cladding, corrugated metal roof, timber framed windows
Condition:	Demolished following January 2016 Yarloop/Harvey/Waroona Fire.
HISTORICAL	
<p>St Joseph's Catholic Church was designed by Mr Finlay and built by Mr Campbell. The church was blessed and opened by Father Donagher on Sunday 24 June 1906.</p> <p>The church continues to be well maintained and used by the small local community.</p> <p>This building was burnt down by the January 2016 Yarloop/Harvey/Waroona Fire. The chimney was left standing however has since been deemed structurally unsound and was subsequently removed.</p>	
Theme:	Social and civic activities: religion
Associations:	
Main Sources:	Centennial Book Committee, <i>Shire of Harvey 1895-1995: Proud to be 100: Centennial Book</i> , Harvey WA, The Committee in conjunction with the Noble Publishing Company.
SIGNIFICANCE	
Level of Integrity:	N/A
Level of Authenticity:	N/A
Level of Significance:	Place – Considerable
Statement of Significance:	
<ul style="list-style-type: none"> Formerly, the church had historic value for its association with the establishment and development of the town in the 1900s Formerly, the church had social and spiritual value for the community who worship there and for those who have attended significant events at the church Formerly, the church had aesthetic value as a simple expression of the Federation Gothic style expressed in timber and for its contribution to the streetscape of the heritage area. 	
MANAGEMENT CATEGORY:	
Place – 2	Conservation of the place is highly desirable. Any alterations or extensions should reinforce the significance of the place.

ADDITIONAL PHOTOGRAPHS



Place No:	216	Place Name:	Significant Moreton Bay Fig Tree, Railway Parade
Previous MI Ref:		Other Names:	Yarloop Heritage Area (Removed)
Place Type:	Tree		
Date of Original Assessment:	15 January 2013	Date of Review:	12 December 2016



Address:	Lot 19 Railway Parade (cnr School Road), Yarloop	Lot No:	Road reserve
		Reserve No:	
		Plan No:	
		Vol Folio:	
		Assessment No:	N/A
Locality:	Yarloop	GPS:	32° 961 483 115° 899 879
Current Use:	Park/reserve	Original Use:	Park/reserve
Ownership:	LG	Public Access:	Yes

HERITAGE LISTINGS

SHO Listing:	
Other Listings:	Shire of Harvey Town Planning Scheme: Yarloop Heritage Area

CONSTRUCTION

Date of Construction:	Unknown
Architect:	N/A
Builder:	
Architectural Style:	
Physical Description:	Mature specimen located on the edge of the park along Railway Parade.
Method of Construction:	
Condition:	

HISTORICAL	
<p>This tree represents the establishment and development of the community in the early 20th century. The size of the tree indicates it was planted at this time when the settlement was being established.</p> <p>Previously a row of dwellings was located in the vicinity of the tree between the workshops and School Road. Families living in this group of dwellings included the Tippetts, Wellingtons and Cattachs.</p> <p>The tree survived the January 2016 Yarloop/Harvey/Waroona Fire.</p>	
Theme:	Social and civic activities: environmental awareness
Associations:	
Main Sources:	
SIGNIFICANCE	
Level of Integrity:	High
Level of Authenticity:	High
Level of Significance:	Some/moderate
Statement of Significance:	
<ul style="list-style-type: none"> The tree has aesthetic value for its contribution to the streetscape. The tree has historic value as a demonstration of the longevity of the community in the town 	
MANAGEMENT CATEGORY:	
Tree - 3	Conservation of the place is highly desirable. Any alterations or extensions should reinforce the significance of the place, and original fabric should be retained wherever feasible.
ADDITIONAL PHOTOGRAPHS	

Place No:	217	Place Name:	Teesdale Street Precinct (Removed)
Previous MI Ref:		Other Names:	Yarloop Heritage Area (Removed)
Place Type:	Individual building or group		
Date of Original Assessment:	1996	Date of Review:	12 December 2016



Address:	Teesdale Road, Yarloop	Lot No:	Various
		Reserve No:	
		Plan No:	
		Diagram No:	
		Vol Folio:	
		Assessment No:	N/A
Locality:	Yarloop	GPS:	
Current Use:	Residential	Original Use:	Residential
Ownership:	Council	Public Access:	Yes

HERITAGE LISTINGS

SHO Listing:	
Other Listings:	Shire of Harvey Town Planning Scheme: Yarloop Heritage Area Teesdale Street Precinct Municipal Inventory

CONSTRUCTION

Date of Construction:	Various
Architect:	Millar's Timber and Trading Company
Builder:	Millar's Timber and Trading Company
Architectural Style:	Vernacular
Physical Description:	<p>A group of timber framed workers cottages that display many similarities in scale, design and expression of detail. Collectively they create an attractive and coherent streetscape. Each house has its own entry. The properties included in this precinct are numbers 7, 8, 9, 10, 11, 13, 15, 17, 18 and 19.</p> <p>Nearly all the dwellings and structures that formed the Precinct were completely destroyed by January 2016 Yarloop/Harvey/Waroona Fire. Only two places survived, dwellings on 8 Teesdale Street (place No. 219) and 18 Teesdale Street (place No. 226).</p>
Method of Construction:	Various
Condition:	Eight dwellings demolished following January 2016 Yarloop/Harvey/Waroona Fire, except for the dwellings on 8

	Teesdale Street (place No. 219) and 18 Teesdale Street (place No. 226) which survived.
HISTORICAL	
<p>The houses were built predominantly by the company which owned and managed the town, Millar's Timber and Trading Company from the 1890s to the 1970s. The materials for the cottages were likely to have been manufactured in the workshop and local tradesmen built the homes to standard designs.</p> <p>Families and individuals known to have lived in the street include; Tom Wilkinson, James family, Joss family, Ida and Harvey Brown, Featherstone family, Madison family, Ferraro family, Angi family, Barbero family, Jim Thomas, Pitts family, Wilson family and Johnson family.</p> <p>Nearly all the dwellings and structures located in this precinct were completely destroyed in the January 2016 Yarloop/Harvey/Waroonna Fire. The chimneys of each house along within that precinct however survived. These chimneys have since been removed as they were deemed structurally unsound.</p> <p>Only two places survived, dwellings on 8 Teesdale Street (place No. 219) and 18 Teesdale Street (place No. 226).</p>	
Theme:	Occupations: timber industry
Associations:	Millar's Timber and Trading Company
Main Sources:	1996 Shire of Harvey Municipal Inventory of Heritage Places
SIGNIFICANCE	
Level of Integrity:	Low
Level of Authenticity:	Low
Level of Significance:	Heritage Area - Considerable
Statement of Significance:	
<ul style="list-style-type: none"> Formerly, these properties as a group had aesthetic value for their contribution to the Yarloop heritage area. Formerly, these properties as a group had demonstrated the standard type of housing provided for mill workers by their employers. 	
MANAGEMENT CATEGORY:	
ADDITIONAL PHOTOGRAPHS	

Place No:	218	Place Name:	Dwelling, 7 Teesdale Street
Previous MI Ref:		Other Names:	Yarloop Heritage Area (Removed) Teesdale Street Precinct (Removed)
Place Type:	Individual building or group		
Date of Original Assessment:	15 January 2013	Date of Review:	12 December 2016



Address:	Lot 39 (7) Teesdale Street, Yarloop	Lot No:	Lot 39
		Plan No:	Plan 2620
		Vol Folio:	1953-863
		Assessment No:	A000540
Locality:	Yarloop	GPS:	32° 954 460 115° 897 636
Current Use:	Residential	Original Use:	Residential
Ownership:	Private	Public Access:	No

HERITAGE LISTINGS

SHO Listing:	
Other Listings:	Shire of Harvey Town Planning Scheme: Yarloop Heritage Area Teesdale Street Precinct

CONSTRUCTION

Date of Construction:	Unknown
Architect:	Millar's Timber and Trading Company
Builder:	Millar's Timber and Trading Company
Architectural Style:	Vernacular
Physical Description:	Single storey timber framed cottage with hipped roof clad in corrugated metal with a broad brick chimney projecting from the northern side of the roof. The verandah canopy is a separate skillion canopy.

	Destroyed by January 2016 Yarloop/Harvey/Waroona Fire.
Method of Construction:	Timber framed structure, weatherboard cladding, corrugated metal roof
Condition:	Demolished following January 2016 Yarloop/Harvey/Waroona Fire.
HISTORICAL	
One of the timber cottages built in the townsite for the accommodation of workers at the workshops.	
The houses were built predominantly by the company which owned and managed the town, Millar's Timber and Trading Company from the 1890s to the 1970s. The materials for the cottages were likely to have been manufactured in the workshop and local tradesmen built the homes to a standard design.	
This building was burnt down by the January 2016 Yarloop/Harvey/Waroona Fire. The chimney was left standing however has since been deemed structurally unsound and was subsequently removed.	
Theme:	Occupations: timber industry
Associations:	Millar's Timber and Trading Company
Main Sources:	
SIGNIFICANCE	
Level of Integrity:	N/A
Level of Authenticity:	N/A
Level of Significance:	N/A
Statement of Significance:	
<ul style="list-style-type: none"> Formerly, the place had aesthetic value for its contribution to the Yarloop heritage area. Formerly, the place had demonstrated the standard type of housing provided for mill workers by their employers. 	
MANAGEMENT CATEGORY:	
4Y	Acknowledge heritage that has been lost as a result of the January 2016 Yarloop/Harvey/Waroona Fire
ADDITIONAL PHOTOGRAPHS	

Place No:	219	Place Name:	Dwelling, 8 Teesdale Street
Previous MI Ref:		Other Names:	Yarloop Heritage Area (Removed) Teesdale Street Precinct (Removed)
Place Type:	Individual building or group		
Date of Original Assessment:	15 January 2013	Date of Review:	13 July 2016



Address:	Lot 42 (8) Teesdale Street, Yarloop	Lot No:	Lot 42
		Plan No:	Plan 2620
		Vol Folio:	1536-176
		Assessment No:	A000478
Locality:	Yarloop	GPS:	32° 954 479 115° 898 163
Current Use:	Residential	Original Use:	Residential
Ownership:	Private	Public Access:	No

HERITAGE LISTINGS

SHO Listing:	
Other Listings:	Shire of Harvey Town Planning Scheme: Yarloop Heritage Area Teesdale Street Precinct

CONSTRUCTION

Date of Construction:	Unknown
Architect:	Millar's Timber and Trading Company
Builder:	Millar's Timber and Trading Company
Architectural Style:	Vernacular
Physical Description:	Single storey dwelling of timber framed construction with weatherboard cladding to the lower section and panelled fibre cement sheeting to the upper section of the elevations. The roof is hipped in form with elevated ridge line with

	vented gablets. The roof extends down to form the verandah canopy, supported on timber columns with filigree brackets, no balustrading and a concrete floor. The façade is symmetrical with timber framed casement windows flanking the centrally placed entrance. Additions to the rear.
Method of Construction:	Timber framed structure, weatherboard and fibre cement cladding, corrugated metal roof, timber framed windows
Condition:	Good
HISTORICAL	
One of the timber cottages built in the townsite for the accommodation of workers at the workshops.	
The houses were built predominantly by the company which owned and managed the town, Millar's Timber and Trading Company from the 1890s to the 1970s. The materials for the cottages were likely to have been manufactured in the workshop and local tradesmen built the homes to a standard design.	
This building survived the January 2016 Yarloop/Harvey/Waroona Fire.	
Theme:	Occupations: timber industry
Associations:	Millar's Timber and Trading Company
Main Sources:	
SIGNIFICANCE	
Level of Integrity:	High
Level of Authenticity:	High
Level of Significance:	Place – some/moderate Heritage Area – Some/moderate contribution
Statement of Significance:	
<ul style="list-style-type: none"> The place has aesthetic value for its contribution to the Yarloop heritage area. The place demonstrates the standard type of housing provided for mill workers by their employers. 	
MANAGEMENT CATEGORY:	
Place - 3	Conservation of the place is highly desirable. Any alterations or extensions should reinforce the significance of the place, and original fabric should be retained wherever feasible.
ADDITIONAL PHOTOGRAPHS	

Place No:	220	Place Name:	Dwelling, 9 Teesdale Street
Previous MI Ref:		Other Names:	Yarloop Heritage Area (Removed) Teesdale Street Precinct (Removed)
Place Type:	Individual building or group		
Date of Original Assessment:	15 January 2013	Date of Review:	12 December 2016



Address:	Lot 38 (9) Teesdale Street, Yarloop	Lot No:	Lot 38
		Plan No:	Plan 2620
		Vol Folio:	1590-704
		Assessment No:	A000461
Locality:	Yarloop	GPS:	32° 954 666 115° 897 636
Current Use:	Residential	Original Use:	Residential
Ownership:	Private	Public Access:	No

HERITAGE LISTINGS

SHO Listing:	
Other Listings:	Shire of Harvey Town Planning Scheme: Yarloop Heritage Area Teesdale Street Precinct

CONSTRUCTION

Date of Construction:	Unknown
Architect:	Millar's Timber and Trading Company
Builder:	Millar's Timber and Trading Company
Architectural Style:	Vernacular
Physical Description:	Timber framed cottage with weatherboard and fibre cement panel cladding. Hipped roof with corrugated metal cladding and brick chimney. The verandah canopy is a separate skillion roof which wraps around to the south elevation. The canopy

	<p>is supported on timber columns with carved brackets and is open with no balustrade. The façade of the house is symmetrical with windows flanking the main entrance. The windows are in three sections comprising three timber casement windows. Open garden with no enclosure to the street.</p> <p>Destroyed by January 2016 Yarloop/Harvey/Waroona Fire.</p>
Method of Construction:	Timber framed structure, weatherboard and fibre cement cladding, corrugated metal roof
Condition:	Demolished following January 2016 Yarloop/Harvey/Waroona Fire.
HISTORICAL	
<p>One of the simple timber cottages built in the townsite for the accommodation of workers at the workshops.</p> <p>The houses were built predominantly by the company which owned and managed the town, Millar's Timber and Trading Company from the 1890s to the 1970s. The materials for the cottages were likely to have been manufactured in the workshop and local tradesmen built the homes to a standard design.</p> <p>This building was burnt down by the January 2016 Yarloop/Harvey/Waroona Fire. The chimney was left standing however has since been deemed structurally unsound and was subsequently removed.</p>	
Theme:	Occupations: Timber industry
Associations:	Millar's Timber and Trading Company
Main Sources:	
SIGNIFICANCE	
Level of Integrity:	N/A
Level of Authenticity:	N/A
Level of Significance:	Place – some/moderate Heritage Area – Some/moderate contribution
Statement of Significance:	
<ul style="list-style-type: none"> Formerly, the place had aesthetic value for its contribution to the Yarloop heritage area. Formerly, the place had demonstrated the standard type of housing provided for mill workers by their employers. 	
MANAGEMENT CATEGORY:	
4Y	Acknowledge heritage that has been lost as a result of the January 2016 Yarloop/Harvey/Waroona Fire
ADDITIONAL PHOTOGRAPHS	

Place No: 221	Place Name: Dwelling, 10 Teesdale Street, Yarloop
Previous MI Ref:	Other Names: Yarloop Heritage Area (Removed) Teesdale Street Precinct (Removed)
Place Type: Individual building or group	
Date of Original Assessment: 15 January 2013	Date of Review: 12 December 2016



Address: Lot 14 (10) Teesdale Street, Yarloop	Lot No: Lot 14 Plan No: Plan 2620 Vol Folio: 1352-729 Assessment No: A000455
Locality: Yarloop	GPS: 32° 954 704 115° 898 170
Current Use: Residential	Original Use: Residential
Ownership: Private	Public Access: No

HERITAGE LISTINGS

SHO Listing:	
Other Listings:	Shire of Harvey Town Planning Scheme: Yarloop Heritage Area Teesdale Street Precinct

CONSTRUCTION

Date of Construction:	Unknown
Architect:	Millar's Timber and Trading Company
Builder:	Millar's Timber and Trading Company
Architectural Style:	Vernacular
Physical Description:	Single storey timber dwelling with weatherboard cladding and gabled roof which extends down to form the verandah canopy. Trellis obscures the façade of the house.

	Destroyed by January 2016 Yarloop/Harvey/Waroona Fire.
Method of Construction:	Timber framed structure, weatherboard cladding, corrugated metal roof
Condition:	Demolished following January 2016 Yarloop/Harvey/Waroona Fire.
HISTORICAL	
<p>One of the timber cottages built in the townsite for the accommodation of railway workers. As a major centre for railways there was need for a dedicated railway workforce in the town. Accommodation was provided by the company which owned and managed the town, Millar's Timber and Trading Company.</p> <p>The materials for the cottages were likely to have been manufactured in the workshop and local tradesmen built the homes to a standard design.</p> <p>This building was burnt down by the January 2016 Yarloop/Harvey/Waroona Fire. The chimney was left standing however has since been deemed structurally unsound and was subsequently removed.</p>	
Theme:	Occupations: timber industry
Associations:	Millar's Timber and Trading Company
Main Sources:	
SIGNIFICANCE	
Level of Integrity:	N/A
Level of Authenticity:	N/A
Level of Significance:	Place – some/moderate Heritage Area – Some/moderate contribution
Statement of Significance:	
<ul style="list-style-type: none"> Formerly, the place had aesthetic value for its contribution to the Yarloop heritage area. Formerly, the place had demonstrated the standard type of housing provided for mill workers by their employers. 	
MANAGEMENT CATEGORY:	
4Y	Acknowledge heritage that has been lost as a result of the January 2016 Yarloop/Harvey/Waroona Fire
ADDITIONAL PHOTOGRAPHS	

Place No:	222	Place Name:	Dwelling, 11 Teesdale Street, Yarloop
Previous MI Ref:		Other Names:	Yarloop Heritage Area (Removed) Teesdale Street Precinct (Removed)
Place Type:	Individual building or group		
Date of Original Assessment:	15 January 2013	Date of Review:	12 December 2016



Address:	Lot 37 (11) Teesdale Street, Yarloop	Lot No:	Lot 37
		Plan No:	Plan 2620
		Vol Folio:	1412-924
		Assessment No:	A000538
Locality:	Yarloop	GPS:	32° 954 823 115° 897 682
Current Use:	Residential	Original Use:	Residential
Ownership:	Private	Public Access:	No

HERITAGE LISTINGS

SHO Listing:	
Other Listings:	Shire of Harvey Town Planning Scheme: Yarloop Heritage Area Teesdale Street Precinct

CONSTRUCTION

Date of Construction:	Unknown
Architect:	Millar's Timber and Trading Company
Builder:	Millar's Timber and Trading Company
Architectural Style:	Vernacular
Physical Description:	Single storey dwelling of timber framed construction with fibre cement cladding. The steep pitched roof is gable in form with corrugated metal cladding. The verandah canopy is

	<p>integral to the main roof, with a shallower pitch over the verandah. The verandah has been enclosed to form additional accommodation and now presents with an extensive bank of windows across the façade. A large brick chimney extends up the wall of the house, projecting slightly above the ridge line. Additions to the rear. The garden is enclosed by a high timber picket style fence.</p> <p>Destroyed by January 2016 Yarloop/Harvey/Waroona Fire.</p>
Method of Construction:	Timber framed structure, fibre cement cladding, corrugated metal roof
Condition:	Demolished following January 2016 Yarloop/Harvey/Waroona Fire.
HISTORICAL	
<p>One of the timber cottages built in the townsite for the accommodation of railway workers. As a major centre for railways there was need for a dedicated railway workforce in the town. Accommodation was provided by the company which owned and managed the town, Millar's Timber and Trading Company.</p> <p>The materials for the cottages were likely to have been manufactured in the workshop and local tradesmen built the homes to a standard design.</p> <p>This building was burnt down by the January 2016 Yarloop/Harvey/Waroona Fire. The chimney was left standing however has since been deemed structurally unsound and was subsequently removed.</p>	
Theme:	Occupations: timber industry
Associations:	Millar's Timber and Trading Company
Main Sources:	
SIGNIFICANCE	
Level of Integrity:	N/A
Level of Authenticity:	N/A
Level of Significance:	Place – some/moderate Heritage Area – Some/moderate contribution
Statement of Significance:	
<ul style="list-style-type: none"> Formerly, the place had aesthetic value for its contribution to the Yarloop heritage area. Formerly, the place had demonstrated the standard type of housing provided for mill workers by their employers. 	
MANAGEMENT CATEGORY:	
4Y	Acknowledge heritage that has been lost as a result of the January 2016 Yarloop/Harvey/Waroona Fire
ADDITIONAL PHOTOGRAPHS	

Place No: 223	Place Name: Dwelling, 13 Teesdale Street, Yarloop
Previous MI Ref:	Other Names: Yarloop Heritage Area (Removed) Teesdale Street Precinct (Removed)
Place Type: Individual building or group	
Date of Original Assessment: 15 January 2013	Date of Review: 12 December 2016



Address: Lot 36 (13) Teesdale Street, Yarloop	Lot No: Lot 36
	Plan No: Plan 2620
	Vol Folio: 1419-568
	Assessment No: A000403
Locality: Yarloop	GPS: 32° 955 059 115° 897 652
Current Use: Residential	Original Use: Residential
Ownership: Private	Public Access: No

HERITAGE LISTINGS

SHO Listing:	
Other Listings:	Shire of Harvey Town Planning Scheme: Yarloop Heritage Area

CONSTRUCTION

Date of Construction:	Unknown
Architect:	Millar's Timber and Trading Company
Builder:	Millar's Timber and Trading Company
Architectural Style:	Vernacular
Physical Description:	Timber framed cottage with weatherboard cladding. The gable roof extends across the dwelling in a north-south direction. A separate skillion roof forms the verandah canopy with a central gable feature and supported on timber columns. A timber diagonal cross balustrade encloses the

	verandah. The roof and the canopy are clad in corrugated metal. The façade to the property is symmetrical in presentation with timber framed sash windows positioned either side of a timber and glass panelled door with fan light. Destroyed by January 2016 Yarloop/Harvey/Waroona Fire.
Method of Construction:	Timber framed structure, weatherboard cladding, corrugated metal roof, timber framed windows
Condition:	Demolished following January 2016 Yarloop/Harvey/Waroona Fire.
HISTORICAL	
One of the simple timber cottages built in the townsite for the accommodation of workers at the workshops. The houses were built predominantly by the company which owned and managed the town, Millar's Timber and Trading Company from the 1890s to the 1970s. The materials for the cottages were likely to have been manufactured in the workshop and local tradesmen built the homes to a standard design. This building was burnt down by the January 2016 Yarloop/Harvey/Waroona Fire. The chimney was left standing however has since been deemed structurally unsound and was subsequently removed.	
Theme:	Occupations: timber industry
Associations:	Millar's Timber and Trading Company
Main Sources:	
SIGNIFICANCE	
Level of Integrity:	N/A
Level of Authenticity:	N/A
Level of Significance:	Place – some/moderate Heritage Area – Some/moderate contribution
Statement of Significance:	
<ul style="list-style-type: none"> Formerly, the place had aesthetic value for its contribution to the Yarloop heritage area. Formerly, the place had demonstrated the standard type of housing provided for mill workers by their employers. 	
MANAGEMENT CATEGORY:	
4Y	Acknowledge heritage that has been lost as a result of the January 2016 Yarloop/Harvey/Waroona Fire
ADDITIONAL PHOTOGRAPHS	

Place No:	224	Place Name:	Dwelling, 15 Teesdale Street, Yarloop
Previous MI Ref:		Other Names:	Yarloop Heritage Area (Removed) Teesdale Street Precinct (Removed)
Place Type:	Individual building or group		
Date of Original Assessment:	15 January 2013	Date of Review:	12 December 2016



Address:	Lot 35 (15) Teesdale Street, Yarloop	Lot No:	Lot 35
		Plan No:	Plan 2620
		Vol Folio:	728-152
		Assessment No:	A000489
Locality:	Yarloop	GPS:	32° 955 227 115° 897 697
Current Use:	Residential	Original Use:	Residential
Ownership:	Private	Public Access:	No
HERITAGE LISTINGS			
SHO Listing:			
Other Listings:		Shire of Harvey Town Planning Scheme: Yarloop Heritage Area	
CONSTRUCTION			
Date of Construction:		Unknown	
Architect:		Millar's Timber and Trading Company	
Builder:		Millar's Timber and Trading Company	
Architectural Style:		Vernacular	
Physical Description:		Small timber framed cottage with weatherboard cladding, gabled roof with a lower skillion roof to the verandah. The verandah canopy is supported on timber columns with no balustrade. The façade is symmetrical with a centrally placed entrance door with fanlight being flanked by timber framed	

	sash windows.
	Destroyed by January 2016 Yarloop/Harvey/Waroona Fire.
Method of Construction:	Timber framed structure, weatherboard cladding, corrugated metal roof, timber framed windows
Condition:	Demolished following January 2016 Yarloop/Harvey/Waroona Fire.
HISTORICAL	
One of the simple timber cottages built in the townsite for the accommodation of workers at the workshops.	
The houses were built predominantly by the company which owned and managed the town, Millar's Timber and Trading Company from the 1890s to the 1970s. The materials for the cottages were likely to have been manufactured in the workshop and local tradesmen built the homes to a standard design.	
This building was burnt down by the January 2016 Yarloop/Harvey/Waroona Fire. The chimney was left standing however has since been deemed structurally unsound and was subsequently removed.	
Theme:	Occupations: timber industry
Associations:	Millar's Timber and Trading Company
Main Sources:	
SIGNIFICANCE	
Level of Integrity:	N/A
Level of Authenticity:	N/A
Level of Significance:	Place – some/moderate Heritage Area – Some/moderate contribution
Statement of Significance:	
<ul style="list-style-type: none"> Formerly, the place had aesthetic value for its contribution to the Yarloop heritage area. Formerly, the place had demonstrated the standard type of housing provided for mill workers by their employers. 	
MANAGEMENT CATEGORY:	
4Y	Acknowledge heritage that has been lost as a result of the January 2016 Yarloop/Harvey/Waroona Fire
ADDITIONAL PHOTOGRAPHS	

Place No: 225	Place Name: Dwelling, 17 Teesdale Street, Yarloop
Previous MI Ref:	Other Names: Yarloop Heritage Area (Removed) Teesdale Street Precinct (Removed)
Place Type: Individual building or group	
Date of Original Assessment: 15 January 2013	Date of Review: 12 December 2016



Address: Lot 34 (17) Teesdale Street, Yarloop	Lot No: Lot 34 Plan No: Plan 2620 Vol Folio: 1974-467 Assessment No: A000339
Locality: Yarloop	GPS: 32° 955 387 115° 897 484
Current Use: Residential	Original Use: Residential
Ownership: Private	Public Access: No

HERITAGE LISTINGS

SHO Listing:	
Other Listings:	Shire of Harvey Town Planning Scheme: Yarloop Heritage Area

CONSTRUCTION

Date of Construction:	Unknown
Architect:	Millar's Timber and Trading Company
Builder:	Millar's Timber and Trading Company
Architectural Style:	Vernacular
Physical Description:	Single storey timber framed cottage with weatherboard cladding. The roof is gabled in form with a separate skillion roof to the verandah, both are clad in corrugated metal. Symmetrical façade with timber framed windows flanking the centrally placed entrance. The garden is enclosed by a simple

	timber picket fence. Destroyed by January 2016 Yarloop/Harvey/Waroona Fire.
Method of Construction:	Timber framed structure, weatherboard cladding, corrugated metal roof, timber framed windows
Condition:	Demolished following January 2016 Yarloop/Harvey/Waroona Fire.
HISTORICAL	
One of the simple timber cottages built in the townsite for the accommodation of workers at the workshops.	
The houses were built predominantly by the company which owned and managed the town, Millar's Timber and Trading Company from the 1890s to the 1970s. The materials for the cottages were likely to have been manufactured in the workshop and local tradesmen built the homes to a standard design.	
This building was burnt down by the January 2016 Yarloop/Harvey/Waroona Fire. The chimney was left standing however has since been deemed structurally unsound and was subsequently removed.	
Theme:	Occupations: timber industry
Associations:	Millar's Timber and Trading Company
Main Sources:	
SIGNIFICANCE	
Level of Integrity:	N/A
Level of Authenticity:	N/A
Level of Significance:	Place – some/moderate Heritage Area – Some/moderate contribution
Statement of Significance:	
<ul style="list-style-type: none"> Formerly, the place had aesthetic value for its contribution to the Yarloop heritage area. Formerly, the place had demonstrated the standard type of housing provided for mill workers by their employers. 	
MANAGEMENT CATEGORY:	
4Y	Acknowledge heritage that has been lost as a result of the January 2016 Yarloop/Harvey/Waroona Fire
ADDITIONAL PHOTOGRAPHS	

Place No: 226	Place Name: Dwelling, 18 Teesdale Street,
Previous MI Ref:	Other Names: Yarloop Heritage Area (removed) Teesdale Street Precinct (removed)
Place Type: Individual building or group	
Date of Original Assessment: 15 January 2013	Date of Review: 12 December 2016



Address: Lot 50 (18) Teesdale Street, Yarloop	Lot No: Lot 50 Diagram No: Diagram 89367 Vol Folio: 2523-695 Assessment No: A000276
Locality: Yarloop	GPS: 33° 955 292 115° 898 239
Current Use: Residential	Original Use: Residential
Ownership: Private	Public Access: No

HERITAGE LISTINGS

SHO Listing:	
Other Listings:	Shire of Harvey Town Planning Scheme: Yarloop Heritage Area

CONSTRUCTION

Date of Construction:	Unknown
Architect:	Millar's Timber and Trading Company
Builder:	Millar's Timber and Trading Company
Architectural Style:	Vernacular
Physical Description:	Timber framed cottage with weatherboard cladding and an extensive verandah wrapping around the elevations. The cottage has a gable roof clad in corrugated metal. The corrugated metal skillion verandah canopy is supported on timber columns with carved brackets and no balustrade. The façade is obscured by shade cloths.

Method of Construction:	Timber framed structure, weatherboard cladding, corrugated metal roof
Condition:	Good
HISTORICAL	
<p>One of the timber cottages built in the townsite for the accommodation of workers from the workshops.</p> <p>The houses were built predominantly by the company which owned and managed the town, Millar's Timber and Trading Company from the 1890s to the 1970s. The materials for the cottages were likely to have been manufactured in the workshop and local tradesmen built the homes to a standard design.</p> <p>This building survived the January 2016 Yarloop/Harvey/Waroona Fire.</p>	
Theme:	Occupations: Timber Industry
Associations:	Millar's Timber and Trading Company
Main Sources:	
SIGNIFICANCE	
Level of Integrity:	High
Level of Authenticity:	High
Level of Significance:	Place – some/moderate Heritage Area – Some/moderate contribution
Statement of Significance:	
<ul style="list-style-type: none"> The place has aesthetic value for its contribution to the Yarloop heritage area. The place demonstrates the standard type of housing provided for mill workers by their employers. 	
MANAGEMENT CATEGORY:	
Place - 3	Conservation of the place is highly desirable. Any alterations or extensions should reinforce the significance of the place, and original fabric should be retained wherever feasible.
ADDITIONAL PHOTOGRAPHS	

Place No: 227	Place Name: Dwelling, 19 Teesdale Street
Previous MI Ref:	Other Names: Yarloop Heritage Area (removed) Teesdale Street Precinct (removed)
Place Type: Individual building or group	
Date of Original Assessment: 15 January 2013	Date of Review: 12 December 2016




Address: Lot 33 (19) Teesdale Street, Yarloop	Lot No: Lot 33 Plan No: Plan 2620 Vol Folio: 1899-620 Assessment No: A000539
Locality: Yarloop	GPS: 32° 955 593 115° 897 629
Current Use: Residential	Original Use: Residential
Ownership: Private	Public Access: No

HERITAGE LISTINGS

SHO Listing:	
Other Listings:	Shire of Harvey Town Planning Scheme: Yarloop Heritage Area

CONSTRUCTION

Date of Construction:	Unknown
Architect:	Millar's Timber and Trading Company
Builder:	Millar's Timber and Trading Company
Architectural Style:	Vernacular
Physical Description:	Small and simple single storey timber framed cottage with weatherboard cladding. The gable roof is clad with corrugated metal with a brick chimney extending up the south elevation projecting above the ridge line. A separate skillion roofed verandah canopy is positioned below the eaves and supported on timber columns with a fibre cement panel

	<p>balustrade. Timber framed windows. The garden is enclosed by a timber picket fence.</p> <p>Destroyed by January 2016 Yarloop/Harvey/Waroona Fire.</p>
Method of Construction:	Timber framed structure, weatherboard cladding, corrugated metal roof, timber framed windows
Condition:	Demolished following January 2016 Yarloop/Harvey/Waroona Fire.
HISTORICAL	
<p>One of the simple timber cottages built in the townsite for the accommodation of workers at the workshops.</p> <p>The houses were built predominantly by the company which owned and managed the town, Millar's Timber and Trading Company from the 1890s to the 1970s. The materials for the cottages were likely to have been manufactured in the workshop and local tradesmen built the homes to a standard design.</p> <p>This building was burnt down by the January 2016 Yarloop/Harvey/Waroona Fire. The Chimney was left standing however has been deemed structurally unsound and was subsequently removed.</p>	
Theme:	Occupations: timber industry
Associations:	Millar's Timber and Trading Company
Main Sources:	
SIGNIFICANCE	
Level of Integrity:	N/A
Level of Authenticity:	N/A
Level of Significance:	Place – some/moderate
Statement of Significance:	
<ul style="list-style-type: none"> Formerly, the place had aesthetic value for its contribution to the Yarloop heritage area. Formerly, the place had demonstrated the standard type of housing provided for mill workers by their employers. 	
MANAGEMENT CATEGORY:	
4Y	Acknowledge heritage that has been lost as a result of the January 2016 Yarloop/Harvey/Waroona Fire
ADDITIONAL PHOTOGRAPHS	
	

Place No:	228	Place Name:	Yarloop Hospital
Previous MI Ref:	Yarloop/Cookernup 19	Other Names:	Yarloop Heritage Area (removed)
Place Type:	Individual building or group		
Date of Original Assessment:	1996	Date of Review:	12 December 2016



Address:	8 Barrington Knight Road (Reserve 37471), Yarloop	Lot No:	Lot 5260
		Reserve No:	Reserve 37471
		Plan No:	Plan 182969
		Vol Folio:	LR3152-10
		Assessment No:	A005303
Locality:	Yarloop	GPS:	32° 955 341 115° 902 359
Current Use:	Governmental: Hospital	Original Use:	Governmental: Hospital
Ownership:	Council	Public Access:	Yes
HERITAGE LISTINGS			
SHO Listing:	19887		
Other Listings:	Shire of Harvey Town Planning Scheme: Yarloop Heritage Area Municipal Inventory		
CONSTRUCTION			
Date of Construction:	1895, 1901 1911		
Architect:	Millar's Timber and Trading Company		
Builder:	Millar's Timber and Trading Company		
Architectural Style:	Unknown		
Physical Description:	Complex of timber framed buildings of different eras predominantly with weatherboard cladding extending along Barrington Knight Road. The main structure is built along the street frontage and is a single storey with weatherboard		

	cladding. The roof is gabled in form with louvred vents at gable apex and brick chimneys positioned along the ridge. The verandah has a separate roof which has now been enclosed with window awnings projecting out above the continuous row of windows. Destroyed by January 2016 Yarloop/Harvey/Waroona Fire.
Method of Construction:	Timber framed structures, weatherboard and fibre cement cladding, corrugated metal roof, timber framed windows
Condition:	Demolished following January 2016 Yarloop/Harvey/Waroona Fire.
HISTORICAL	
<p>Millar's Timber and Trading Company built the one room medical service in 1895 and only treated company employees. Workers paid sixpence a week for their medical insurance. A house was built for the mill doctor in 1898.</p> <p>Circa 1901 an 8-bed ward, kitchen, laundry and ablutions were built.</p> <p>Dr Fred Lovegrove was the first resident mill doctor in 1900. As Millar's paid his wages he could not practice privately. He could, however, give emergency treatment to the families of employees. All other treatment had to be sought in Bunbury or Perth. After 1900, mill doctors travelled weekly by train to the mills connected to Yarloop, providing a medical service to the outlying mill towns.</p> <p>Workers pressured the company to provide for women and in 1911 a ward was built which company employees' children could also use. After World War I, Millar's divested themselves of the management and for 20 years a local Hospital Board, with strong community involvement, ran the hospital.</p> <p>Dr Barrington Knight, became Resident Doctor in 1936 and practised there for 45 years. Hospital Road was renamed Barrington Knight Road in his honour. At the time of its official closure in November 2006 Yarloop Hospital was the oldest hospital in WA continuously operating from its original buildings. It is now run as a Community Health Centre offering medical and social services to the community.</p> <p>This building was burnt down by the January 2016 Yarloop/Harvey/Waroona Fire. The Chimneys were left standing however has been deemed structurally unsound and was subsequently removed.</p>	
Theme:	Social and civic activities: community services and utilities
Associations:	Dr Ronald Barrington Knight Millar's Timber and Trading Company
Main Sources:	Davis, Kerry; Wade, Heather; Dickinson, Wendy and the Harvey Visitors Centre, 'Reflections within the Harvey Shire', Harvey Visitor Centre in conjunction with Harvey History Online, 2010.
SIGNIFICANCE	
Level of Integrity:	N/A
Level of Authenticity:	N/A
Level of Significance:	Place – Considerable
Statement of Significance:	
<ul style="list-style-type: none"> The hospital had social value as the location of an essential community service for the town and district since 1885. The hospital had historic value as a collection of buildings from 1895 that demonstrated the evolution in medical treatment and practice The hospital had aesthetic value and contributes to the streetscape of Yarloop townsite 	
MANAGEMENT CATEGORY:	
4Y	Acknowledge heritage that has been lost as a result of the January 2016 Yarloop/Harvey/Waroona Fire
ADDITIONAL PHOTOGRAPHS	





Place No:	229	Place Name:	Yarloop Hotel
Previous MI Ref:		Other Names:	Yarloop Tavern Yarloop Heritage Area (removed)
Place Type:	Individual building or group		
Date of Original Assessment:	15 January 2013	Date of Review:	12 December 2016



Address:	Lot 183 (39) Station Street, Yarloop	Lot No:	Lot 183
		Plan No:	Plan 106287
		Vol Folio:	1612-96
		Assessment No:	A000537
Locality:	Yarloop	GPS:	32° 958 580 115° 899 147
Current Use:	Commercial: Tavern	Original Use:	Commercial: Hotel
Ownership:	Private	Public Access:	Yes

HERITAGE LISTINGS

SHO Listing:	
Other Listings:	Shire of Harvey Town Planning Scheme: Yarloop Heritage Area

CONSTRUCTION

Date of Construction:	1955
Architect:	Unknown
Builder:	Unknown
Architectural Style:	Unknown
Physical Description:	Single storey painted brick structures. The main block runs parallel with Station Street with additional blocks behind. All elements are constructed in a similar manner. The projecting front section is dominated by a range of windows, mainly single sash windows but there are also two larger windows which incorporate sash casements and fixed panes. The windows are all timber frames to the front elevation. The main entrance is set within a recessed porch. The entrance is

	<p>comprised of a glass door and large window. A further single door is positioned at the north-east corner of the front elevation. The roof is hipped, clad in red colorbond with tall painted brick chimney. Prominent fascia advertising stands proud of the eaves across the full width of the façade.</p> <p>Destroyed by January 2016 Yarloop/Harvey/Waroona Fire.</p>
Method of Construction:	Brick, colorbond roof, timber framed windows
Condition:	Demolished following January 2016 Yarloop/Harvey/Waroona Fire.
HISTORICAL	
<p>The original Palace Hotel was built during the 1890s on the east side of the railway line in McDowell Street. In 1900, the licensee for the Palace Hotel was Mary Stone but by 1901, Mr George West announced that he had acquired the Palace Hotel, Yarloop which he had recently renovated.</p> <p>In 1903 and 1905, a licence application for a proposed Yarloop Hotel was refused, opposed by Millar's Karri and Jarrah Company and the licensee of the Palace Hotel, but by 1907, Hugh McNeill was granted a publican's general licence for a new hotel at Yarloop.</p> <p>The new Yarloop Hotel was built across the railway line in Station Street. During 1907/08 when all timber workers went on strike, Yarloop labourers and tradesmen were given many weeks of work helping to build it. The hotel was an impressive two storey building with a beautiful hand polished craftsmen-built staircase of solid jarrah, completely made by Yarloop Mill workers.</p> <p>Many articles were written about the gelignite explosion that occurred at the Yarloop Hotel in November 1929. Two sticks of gelignite were thrown into the bedroom of Miss Violet Howell. The fuse scorched her arm, awaking her, and she rushed out before the charge exploded and wrecked the room. Mr James Gent who was alleged to have committed the crime, was taken to Fremantle Hospital suffering from poison, which he self administered.</p> <p>The current Yarloop Hotel was rebuilt around several of the remaining interior walls of the two storey hotel which was destroyed by fire in 1955.</p> <p>This building was burnt down by the January 2016 Yarloop/Harvey/Waroona Fire. The Chimney was left standing however has been deemed structurally unsound and was subsequently removed.</p>	
Theme:	Occupations: commercial services and industries
Associations:	
Main Sources:	Davis, Kerry; Wade, Heather; Dickinson, Wendy and the Harvey Visitors Centre, 'Reflections within the Harvey Shire', Harvey Visitor Centre in conjunction with Harvey History Online, 2010.
SIGNIFICANCE	
Level of Integrity:	N/A
Level of Authenticity:	N/A
Level of Significance:	Place - Little/none Heritage Area – No contribution
Statement of Significance:	
<ul style="list-style-type: none"> The place has social value for the community as the venue for many events since the construction of the original hotel in 1907/08 	
MANAGEMENT CATEGORY:	
Place – 4Y	Photographically record prior to major development or demolition. Recognise and interpret the site if possible.
ADDITIONAL PHOTOGRAPHS	



Archival images of Yarloop Hotel, n.d. Courtesy Harvey History Group





<http://www.bunburymail.com.au/story/3676989/yarloop-fire-damage-photos/>

Place No:	230	Place Name:	Yarloop Post Office (fmr) - First
Previous MI Ref:	Yarloop/Cookernup 13	Other Names:	Yarloop Heritage Area (removed)
Place Type:	Individual building or group		
Date of Original Assessment:	1996	Date of Review:	12 December 2016



Address:	Lot 123 (16) McDowell Street, Yarloop	Lot No:	Lot 123
		Diagram No:	Diagram 1637
		Vol Folio:	1223-790, 1638-881
		Assessment No:	A000475
Locality:	Yarloop	GPS:	32° 955 833 115° 900 467
Current Use:	Residential	Original Use:	Post Office
Ownership:	Private	Public Access:	No

HERITAGE LISTINGS

SHO Listing:	
Other Listings:	Shire of Harvey Town Planning Scheme: Yarloop Heritage Area Municipal Inventory

CONSTRUCTION

Date of Construction:	1898
Architect:	Millar's Timber and Trading Company
Builder:	Millar's Timber and Trading Company
Architectural Style:	Federation
Physical Description:	Original post office building constructed with a timber framed and weatherboard cladding. The roof is hipped in form with corrugated galvanised cladding which continues sweeping down over the front of the property to form the verandah canopy. Timber framed sash windows, centrally placed front

	door. The property is little altered from its original construction.
Method of Construction:	Timber framed structure, weatherboard cladding, corrugated metal roof, timber framed windows
Condition:	Good
HISTORICAL	
<p>This residence is the original post office built in 1898 by Millar's when the town was established for the mill. It continued to serve the community after the mill closed down and later when the workshops were established. The new Post Office built on the corner of Johnston and Barrington Knight Roads in 1953 replaced the earlier structure. This place was converted to a private residence.</p> <p>This building survived the January 2016 Yarloop/Harvey/Waroona Fire.</p>	
Theme:	Occupations: timber industry Transport and Communications: Mail services
Associations:	Millar's Timber and Trading Company
Main Sources:	1996 Shire of Harvey Municipal Inventory
SIGNIFICANCE	
Level of Integrity:	High
Level of Authenticity:	High
Level of Significance:	Place – some/moderate Heritage Area – Some/moderate contribution
Statement of Significance:	
<ul style="list-style-type: none"> The place has aesthetic value for its contribution to the Yarloop heritage area. The place demonstrates the provision of services for the workers originally at the Yarloop mill and later Yarloop workshops. 	
MANAGEMENT CATEGORY:	
Place – 2	Conservation of the place is highly desirable. Any alterations or extensions should reinforce the significance of the place.
ADDITIONAL PHOTOGRAPHS	

Place No:	231	Place Name:	Yarloop Post Office (fmr) - Second
Previous MI Ref:	Yarloop/Cookernup 13	Other Names:	Yarloop Heritage Area (removed)
Place Type:	Individual building or group		
Date of Original Assessment:	1996	Date of Review:	12 December 2016



Address:	Lot 202 (92) Johnston Road (cnr Barrington Knight Road), Yarloop	Lot No:	Lot 202
		Plan No:	Plan 26282
		Vol Folio:	2212-992
		Assessment No:	A000565
Locality:	Yarloop	GPS:	32° 953 934 115° 902 260
Current Use:	vacant/unused	Original Use:	Transport/communications: Post office
Ownership:	Private	Public Access:	No

HERITAGE LISTINGS

SHO Listing:	19884
Other Listings:	Shire of Harvey Town Planning Scheme: Yarloop Heritage Area Municipal Inventory


CONSTRUCTION




Date of Construction:	1953
Architect:	Architect - Post Master's General Department
Builder:	Unknown
Architectural Style:	House - federation Post Office - Post War
Physical Description:	Single storey structure with dual frontage to Johnston Road and Barrington-Knight Road. The house fronts onto Johnston Road and is of timber framed construction with weatherboard

	cladding. Timber framed sash windows, single glass and timber panelled door with square fanlight above. Shallow pitched hipped roof with gable. The Barrington Knight Road frontage formed the former post office shop. The timber framed construction has weatherboard cladding to the lower section with a continuous row of windows in timber frames dominating the majority of the façade. The doorway is recessed, accessed via concrete steps. The overhanging eaves are supported on timber columns with a brick plinth base which is also used as a planter.
	Destroyed by January 2016 Yarloop/Harvey/Waroona Fire.
Method of Construction:	Timber framed structure, weatherboard cladding, corrugated metal roof, timber framed windows
Condition:	Demolished following January 2016 Yarloop/Harvey/Waroona Fire.
HISTORICAL	
<p>The new Yarloop Post Office constructed in 1953 replaced the earlier post office located opposite the railway station in McDowell Street built in 1904. The building cost £10,000 and consisted of a large general office, entrance hall, two public telephones, an exchange and staff rooms. The staff on opening consisted of Mr L. W. Hall, Postmaster, three assistants and three telephonists. It was estimated that at this time the Yarloop Post Office handled each year; 200,000 letters and packets, 5000 telegrams and 4000 postal notes. In addition, the Post Office managed £80,000 in savings bank accounts and social services; 13,000 trunk line and 14,000 local calls. The building was opened by the Commonwealth Government Parliamentary Under-Secretary for the Interior, Mr L. W. Hamilton.</p> <p>This building was burnt down by the January 2016 Yarloop/Harvey/Waroona Fire.</p>	
Theme:	Transport and communications: mail services
Associations:	Australia Post
Main Sources:	K676, 6/9/133 Buildings Sites Accommodation : Post Office Buildings – Yarloop Post Office, National Archives Australia, (yet to be examined) <i>The West Australian</i> , 22 October 1953, p. 8.
SIGNIFICANCE	
Level of Integrity:	N/A
Level of Authenticity:	N/A
Level of Significance:	Place – Some/Moderate Heritage Area -Considerable contribution to heritage area
Statement of Significance:	
<ul style="list-style-type: none"> Formerly, the place had historic value for its association with the development of the district in the post war period. Formerly, the place had social value for the community as the former location of one of the important utilities in the town site. Formerly, the place had aesthetic value for its contribution to the Yarloop heritage area. 	
MANAGEMENT CATEGORY:	
4Y	Acknowledge heritage that has been lost as a result of the January 2016 Yarloop/Harvey/Waroona Fire

ADDITIONAL PHOTOGRAPHS



Place No:	232	Place Name:	Yarloop Swimming Hole
Previous MI Ref:		Other Names:	
Place Type:	Other structure		
Date of Original Assessment:	15 January 2013	Date of Review:	15 January 2013
			
Address:	Lot 1 Cnr Clifton Road (cnr Homebush Road), Yarloop	Lot No:	Lot 1
		Diagram No:	Diagram 11556
		Vol Folio:	1263-261
		Assessment No:	A000212
Locality:	Yarloop	GPS:	32° 967 697 115° 895 180
Current Use:	Park/Reserve	Original Use:	Social Recreational: swimming hole
Ownership:	Council	Public Access:	Yes
HERITAGE LISTINGS			
SHO Listing:	17686		
Other Listings:	Shire of Harvey Town Planning Scheme: Yarloop Heritage Area		
CONSTRUCTION			
Date of Construction:	N/A		
Architect:	N/A		
Builder:	N/A		
Architectural Style:	N/A		
Physical Description:	A much reduced section of the Logue Brook that had		

	previously been used as a local swimming area. The "pool" area has been filled in and only a narrow stream runs through. The public toilets/changing facilities on the western bank of the river remain extant.
Method of Construction:	N/A
Condition:	N/A
HISTORICAL	
This former swimming hole in the Logue Brook was a popular recreational venue for the residents of Yarloop and surrounding districts.	
Theme:	Social and civic activities: community services and utilities
Associations:	
Main Sources:	Local Residents
SIGNIFICANCE	
Level of Integrity:	Low
Level of Authenticity:	Low
Level of Significance:	Little/none
Statement of Significance:	
<ul style="list-style-type: none"> The place has social value for the members of the community who used the place for recreation in past years. 	
MANAGEMENT CATEGORY:	
4	Recognise and interpret the site if possible.
ADDITIONAL PHOTOGRAPHS	
 	 <p>Opening of the Yarloop Swimming Hole 1930s Courtesy Shire of Harvey Heritage Advisory Committee</p>

Place No:	233	Place Name:	Yarloop Timber Mill Workshop
Previous MI Ref:	Yarloop/Cookernup 16	Other Names:	Yarloop Mill Town Central Area Yarloop Heritage Area (removed)
Place Type:	Individual building or group		
Date of Original Assessment:	1996	Date of Review:	12 December 2016



Address:	73-79 Railway Road (Reserve 45018), Yarloop	Lot No:	Lot 4
		Reserve No:	Reserve 45018
		Plan No:	Plan 38599
		Vol Folio:	3109-393
		Lot No:	Lot 16
		Plan No:	Plan 38057
		Vol Folio:	2568-296
		Lot No:	Lot 17
		Plan No:	Plan 38057
		Vol Folio:	2568-297
		Lot No:	Lot 18
		Plan No:	Plan 38057
		Vol Folio:	2568-298
		Assessment No:	A006148
Locality:	Yarloop	GPS:	32° 956 660 115° 900 749
Current Use:	Social/recreational: museum	Original Use:	Forestry: timber mill
Ownership:	Council	Public Access:	Yes

HERITAGE LISTINGS

SHO Listing:	1203
Other Listings:	Statewide Railway Heritage Survey Register of the National Estate Statewide Large Timber Structure Survey Register of the National Estate Town Planning Scheme Municipal Inventory
CONSTRUCTION	
Date of Construction:	1895-1950
Architect:	Millar's Timber and Trading Company
Builder:	Millar's Timber and Trading Company
Architectural Style:	Industrial Vernacular
Physical Description:	Complex of over 20 timber industrial sheds and buildings with jarrah weatherboard cladding, corrugated galvanised roofs, concrete floors with large internal spaces full of machinery and associated equipment. The sheds were used for a variety of purposes all connected with the milling industry and are therefore all slightly different in their design and presentation. Destroyed by January 2016 Yarloop/Harvey/Waroona Fire.
Method of Construction:	Timber framed construction, weatherboard cladding and corrugated iron roofs
Condition:	Demolished following January 2016 Yarloop/Harvey/Waroona Fire.
HISTORICAL	
<p>The Millar brothers; Charles and Edwin had established a successful timber business in the 1880s and were looking for new locations to source and mill timber in the south west of WA. A 300 acre site including the site of the present Yarloop mill was chosen. Its distance 2km south of the Waigerup (Wagerup) siding near the government railway line was attractive to the Millar's as its distance from other settlements meant the company could retain control over staff and workmen.</p> <p>The first General Manager of the mill was Henry Teesdale Smith and the first mill was operating in 1895. Millar's constructed a loop line from the Government railway line via what became known as the Top Yard. This line was known as the Yard Loop and about 1897 was abbreviated to Yarloop which became the name of the mill town and railway station.</p> <p>Millar's provided all the necessary support facilities such as accommodation and health care for their workers.</p> <p>By 1901 all the timber in the vicinity of Yarloop was depleted and the mill shut down. The Yarloop workshops developed on the site of the old mill as a repair and maintenance centre for Millar's South west sawmilling operations. The workshops maintained the steam locomotives of the extensive Millar's railway system developed to cart the felled timber and to service the other 26 south west mills. In addition the workshops manufactured some rolling stock and mill equipment and serviced stationary steam engines. The workshop at one time employed more than 100 people and over 500 people in the immediate Yarloop vicinity.</p> <p>The height of activity was in the 1930s with the company owning the largest private railway system in the world. The last new buildings on the site were constructed in the 1950s.</p> <p>The workshops were still operating in 1978 when they were severely damaged by Cyclone Alby. This event led to closure of the workshops as a viable business but the place was recognised for its heritage value and teams of volunteers undertook restoration of the buildings and machinery.</p> <p>The workshops were classified by the National Trust of Australia (WA) in 1984 and included on the State Register of Heritage Places on a permanent basis in 2000.</p> <p>The workshop was burnt down by the January 2016 Yarloop/Harvey/Waroona Fire. Although many artefacts were destroyed and lost in the Fire, there are some items that could be recovered and restored.</p>	
Theme:	Occupations: timber industry
Associations:	Millar's Timber Company
Main Sources:	State Heritage Office, Register Documentation for place 1203,

	Yarloop Timber Mill Workshops
SIGNIFICANCE	
Level of Integrity:	Low
Level of Authenticity:	Low
Level of Significance:	Place - Exceptional Heritage Area - Considerable
Statement of Significance:	
<p><i>The following statement has been reproduced from the register entry for the inclusion of the place in the State Register of Heritage Places in 2000.</i></p> <p>Yarloop Timber Mill Workshops, an early twentieth century railway workshop complex, has cultural heritage significance for the following reasons:</p> <ul style="list-style-type: none"> the place is the most intact example of an early privately owned twentieth century railway workshop in Australia; the place was the most substantial railway and industrial workshop complex established by a private company in Western Australia in the late nineteenth and early twentieth centuries; the place was the main workshops serving the timber company which was commonly known as Millar's from the early twentieth century until the 1960s and played a major role in the timber industry of Western Australia, and the daily life of the people of Yarloop and associated timber towns for more than half a century; the place, including the workshop buildings, tracks and yards constructed circa 1900-1910, comprises the most important group of early to mid-twentieth century timber industrial buildings in Western Australia; the place contains some significant machinery, some of which remains operable, as well as a unique collection of patterns, and collections of associated tools, equipment, fittings and documents; the place contains a number of significant site features associated with the industrial processes, in particular the Running Shed and its associated shops; the place was a major employer and played a significant role in the training of apprentices for the various trades and professions represented on the site and elsewhere in the timber industry; the place forms a part of the significant townscape of Yarloop, which is a fine example of a substantially intact timber town; and, the continued development of the workshops, and the employment which the workshops provided, were the <i>raison d'être</i> for the expansion and survival of the town of Yarloop after the closure of the original timber mill at Yarloop, and through much of the history of the town in the twentieth century. 	
MANAGEMENT CATEGORY:	
Place - 1	<p>The place should be retained and conserved unless there is no feasible and prudent alternative to doing otherwise.</p> <p>Any alterations or extensions should reinforce the significance of the place, and be in accordance with a Conservation Plan (if one exists for the place)</p>

ADDITIONAL PHOTOGRAPHS





Place No:	234	Place Name:	Yarloop Town Hall
Previous MI Ref:	Yarloop/Cookernup 17	Other Names:	Yarloop Heritage Area (removed)
Place Type:	Individual building or group		
Date of Original Assessment:	1996	Date of Review:	12 December 2016



Address:	Lot 20 (21) Station Street, Yarloop	Lot No:	Lot 20
		Plan No:	Plan 2620
		Vol Folio:	1053-404
		Assessment No:	A000488
Locality:	Yarloop	GPS:	32° 955 826 115° 899 117
Current Use:	Social/ recreational: Town hall	Original Use:	Social/ recreational: Town hall
Ownership:	Council	Public Access:	Yes

HERITAGE LISTINGS

SHO Listing:	19885
Other Listings:	Shire of Harvey Town Planning Scheme: Yarloop Heritage Area Municipal Inventory

CONSTRUCTION

Date of Construction:	1938
Architect:	Powell, Cameron and Chisholm
Builder:	C. Storer
Architectural Style:	Inter War Art Deco
Physical Description:	Single storey structure of brick and timber framed construction with a prominent Art Deco styled entry statement with Egyptian styled motif which included the town clock as well as the bio box. An addition to the hall has been constructed to the south elevation of the hall, smaller in scale

	<p>but following the same design including a further rendered entry statement to match the original. Both sections are similar in their expression of detail with timber framed windows flanking the doors. The windows are multi-paned casements with vertical bricks forming the sills and lintels. Bricks are also used as projecting quoining details on the edges of the buildings. Both sections have truncated hipped and gabled roofs. The facades to both sections of the buildings are of brick construction returning for a shallow depth around the sides before the construction method and materials alter to form the main part of the hall.</p> <p>Behind the façade the main hall is of timber framed construction with jarrah weatherboard cladding. High level windows positioned at regular intervals form the only feature to the elevation. A timber door is inserted into the north-western end of the elevation. The rear elevation is blank with the exception of two timber doors at the corners of the wall accessed via two sets of timber steps. The south elevation to the main hall is obscured by a rendered brick addition and the secondary hall structure. The smaller hall incorporates metal framed windows within the weatherboard cladding to the south and west elevations. A brick chimney extends up the south elevation.</p> <p>Severely damaged by the January 2016 Yarloop/Harvey/Waroona Fire.</p>
Method of Construction:	Brick and timber colorbond roof
Condition:	Severely damaged.
HISTORICAL	
<p>The first Town Hall at Yarloop was built west of the Workshops. That was replaced in 1938 by the Art Deco styled construction designed by the architectural firm of Powell, Cameron and Chisholm, who also designed the Brunswick and Harvey Town Halls.</p> <p>Sir James Mitchell officially opened the Yarloop Town Hall in April, 1938. This was followed by a grand ball attended by 500 residents.</p> <p>This building was severely destroyed by the January 2016 Yarloop/Harvey/Waroona Fire. The front brick wall and chimney are all that is left standing. The front brick wall is considered structurally sound requiring reinforcement on its south side and can be saved. The chimney however has since been deemed structurally unsound and was removed.</p>	
Theme:	Social and civic activities: community services and utilities
Associations:	Powell, Cameron and Chisholm -Architects
Main Sources:	1996 Shire of Harvey Municipal Inventory of Heritage Places
SIGNIFICANCE	
Level of Integrity:	Low
Level of Authenticity:	Low
Level of Significance:	Place – Considerable
Statement of Significance:	
<ul style="list-style-type: none"> Formerly, the town hall had aesthetic value as a simple and well executed expression of the inter war art deco style Formerly, the place had historic value for its association with the peak period of activity in the town in the 1930s. Formerly, the place had has social value as the venue for many events and functions that gathered the community together. 	

MANAGEMENT CATEGORY:


Place - 2

Conservation of the place is highly desirable. Any alterations or extensions should reinforce the significance of the place.

ADDITIONAL PHOTOGRAPHS





Place No:	235	Place Name:	Yarloop War Memorial
Previous MI Ref:	Yarloop/Cookernup 18	Other Names:	Yarloop Heritage Area (Removed)
Place Type:	Other built type		
Date of Original Assessment:	1996	Date of Review:	11 August 2016
			
Address:	Railway Reserve, Railway Parade, Yarloop	Lot No:	Road and railway reserve
		Reserve No:	
		Plan No:	
		Vol Folio:	
		Assessment No:	A009435
Locality:	Yarloop	GPS:	32° 959 423 115° 899 918
Current Use:	Monument	Original Use:	Monument
Ownership:	Council	Public Access:	Yes
HERITAGE LISTINGS			
SHO Listing:	19886		
Other Listings:	Classified by the National Trust Shire of Harvey Town Planning Scheme: Yarloop Heritage Area Municipal Inventory		

CONSTRUCTION	
Date of Construction:	1922
Architect:	Pietro Giacomo Porcelli (Sculptor) J. L. Ochiltree (architect)
Builder:	Pietro Giacomo Porcelli (Sculptor) and E. L. Hancock
Architectural Style:	N/A
Physical Description:	A stone obelisk on top of a rusticated plinth and a dressed stone base. The base is formed in a cruciform pattern with a prone lion to each of the four arms of the base. The lions are carved from South African marble. Brass plaques are attached to each of the four faces of the obelisk commemorating those who gave their lives in the two World Wars. A further brass plaque marks the unveiling of the memorial on Anzac Day, 1922. The memorial is enclosed in its own gardens, with a low timber picket fence.
Method of Construction:	Stone
Condition:	Good
HISTORICAL	
<p>The memorial was erected in 1922 following a public meeting in which funds remaining in the local 'Comfort Fund' were allocated for the erection of a war memorial. Further funds were raised and a competition for the design was won by Signor Petro Porcelli. Local press noted at the time of his commissioning that it would be 'the best yet done in the state'. Porcelli (1872-1943) was a well known and successful sculptor in Western Australia.</p> <p>The memorial was unveiled by Colonel Manning on Anzac Day 1922. The memorial lists those servicemen who gave their lives during World War I and those from the district who had enlisted.</p> <p>A further list of names of those who died was added following World War II.</p> <p>In March 2014, members of the Leper (Ypres) Last Post Association played their bugles during a ceremony at the memorial.</p> <p>The white picket fence was destroyed, however, the memorial itself survived the January 2016 Yarloop/Harvey/Waroona Fire.</p>	
Theme:	Outside influences: World wars and other wars
Associations:	Petro Porcelli J. L. Ochiltree
Main Sources:	1996 Shire of Harvey Municipal Inventory of Heritage Places
SIGNIFICANCE	
Level of Integrity:	High
Level of Authenticity:	High
Level of Significance:	Place – Considerable Heritage Area – Considerable
Statement of Significance:	
<ul style="list-style-type: none"> The memorial has historic value for its demonstration of community commitment and thanks to those who served during the world wars. The place has social and spiritual value as a place of gathering and reflection on Anzac Day and throughout the year. The memorial has aesthetic value as an excellent example of sculptural design and execution by well known artist Peitro Porcelli and for its contribution to the Yarloop streetscape. 	
MANAGEMENT CATEGORY:	
Place - 2	Conservation of the place is highly desirable. Any alterations or extensions should reinforce the significance of the place.

ADDITIONAL PHOTOGRAPHS

