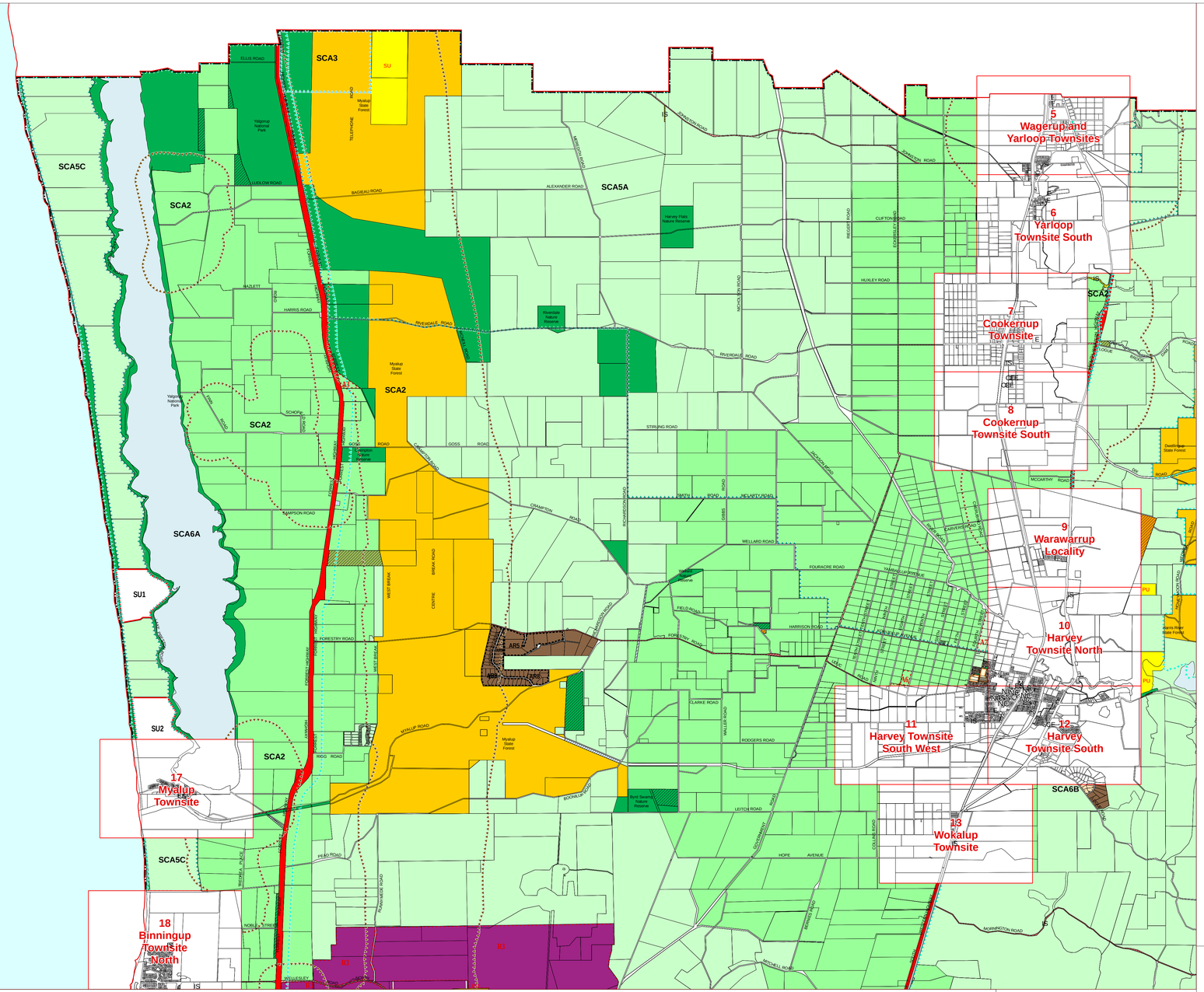

LEGEND

REGION SCHEME RESERVES (GBRS)

- Other Regional Roads
- Regional Open Space
- Port Installations
- Primary Regional Roads
- Railways
- State Forests
- Waterways
- Public Purposes
- A Public Purposes - Airport
- HS Public Purposes - High School
- H Public Purposes - Hospital
- P Public Purposes - Prison
- PU Public Purposes - Public Utilities
- SU Public Purposes - Special Uses
- TS Public Purposes - Technical School
- U Public Purposes - University

LOCAL SCHEME RESERVES

- Civic and Community
- Drainage/Waterway
- Environmental Conservation Reserve
- Foreshore
- Public Open Space
- Primary Distributor Road
- Regional Distributor Road
- District Distributor Road
- Local Distributor Road
- Local Road
- Public Purposes
- CE Cemetery
- E Education
- ES Emergency Services
- GS Government Services
- H Heritage
- IS Infrastructure Services
- M Medical Services
- Railways
- Special Purpose

LOCAL SCHEME ZONES

- Commercial
- DC District Centre
- NC Neighbourhood Centre
- General Industry
- Light Industry
- Strategic industry
- Priority Agriculture
- Private Community Purposes
- Residential
- Rural
- Rural Residential
- Service Commercial
- Special Use
- Tourism
- Urban Development

OTHER CATEGORIES

(see scheme text for additional information)

- Scheme Area Boundary
- Local Government Boundary
- R20 R Codes
- A1 Additional Uses
- R1 Restricted Uses
- **AR1/AS1** Additional Site Requirements
- **SU1** Special Use Area
- **SCA1** Special Control Area - Flood Prone Area
- **SCA2** Special Control Area - Basic Raw Material
- **SCA3** Special Control Area - Public Drinking Water Source Area
- **SCA4A** Special Control Area - Infrastructure (Waster Water Treatment Plant Buffer)
- **SCA5A** Special Control Area - Environmental Protection Area (Peel-Harvey Coastal Plain Catchment)
- **SCA5B** Special Control Area - Environmental Protection Area (Cathedral Avenue Area)
- **SCA5C** Special Control Area - Environmental Protection Area (Coastal Protection Area)
- **SCA5D** Special Control Area - Environmental Protection Area (Coastal Management Area)
- **SCA5E** Special Control Area - Environmental Protection Area (Binningup South Area)
- **SCA6A** Special Control Area - Landscape Protection Area (Coastal Lakelands LPA)
- **SCA6B** Special Control Area - Landscape Protection Area (Darling Range LPA)
- **SCA6C** Special Control Area - Landscape Protection Area (Vegetation Protection Area)

No Zone

VERSION No 1

Shire of Harvey

Local Planning Scheme No. 2

(District Scheme)

Department of **Planning, Lands and Heritage**

GOVERNMENT OF WESTERN AUSTRALIA

Produced by Data Analytics,
Department of Planning, Lands and Heritage.

Base Information Supplied by the Western Australian Land Information Authority, SLIP 1180-2020-1

Horizontal Datum - Geocentric Datum of Australia 1994

Shire of Harvey

Local Planning Scheme No. 2

(District Scheme)

DRAFT ONLY

N

0 1 2 3 4

Kilometers

MAP OVERVIEW

Authorised: T.Servaas

Plot Date: 14 December 2022

G.Gazette: N/A

Local Planning Scheme Map No. 1 of 28
MAP: Harvey North West

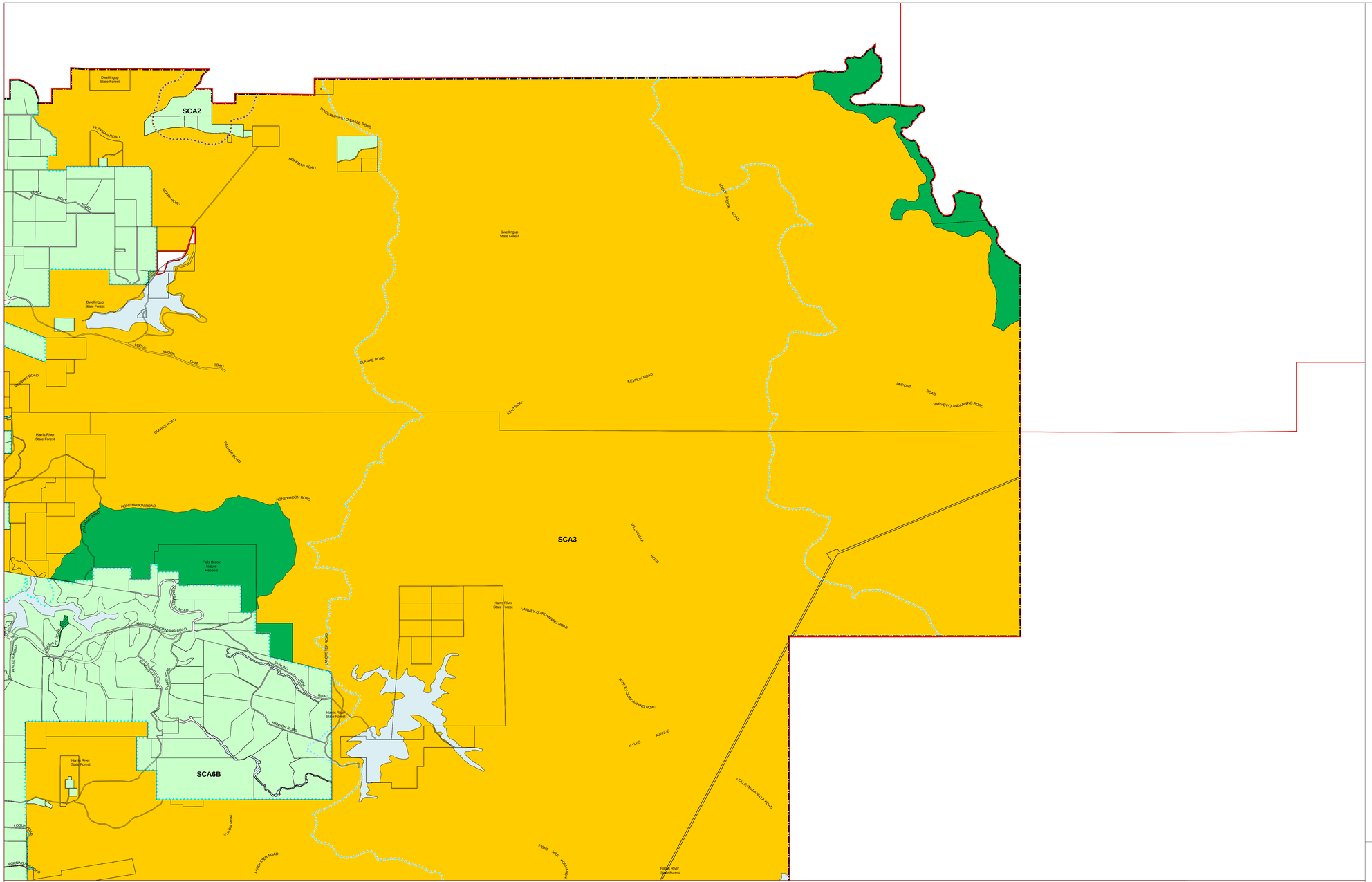

LEGEND

REGION SCHEME RESERVES (GBRS)

- Other Regional Roads
- Regional Open Space
- Port Installations
- Primary Regional Roads
- Railways
- State Forests
- Waterways
- Public Purposes
- A — Public Purposes - Airport
- HS — Public Purposes - High School
- H — Public Purposes - Hospital
- P — Public Purposes - Prison
- PU — Public Purposes - Public Utilities
- SU — Public Purposes - Special Uses
- TS — Public Purposes - Technical School
- U — Public Purposes - University

LOCAL SCHEME RESERVES

- Civic and Community
- Drainage/Waterway
- Environmental Conservation Reserve
- Foreshore
- Public Open Space
- Primary Distributor Road
- Regional Distributor Road
- District Distributor Road
- Local Distributor Road
- Local Road
- Public Purposes
- CE — Cemetery
- E — Education
- ES — Emergency Services
- GS — Government Services
- H — Heritage
- IS — Infrastructure Services
- M — Medical Services
- Railways
- Special Purpose

LOCAL SCHEME ZONES

- Commercial
- DC — District Centre
- NC — Neighbourhood Centre
- General Industry
- Light Industry
- Strategic industry
- Priority Agriculture
- Private Community Purposes
- Residential
- Rural
- Rural Residential
- Service Commercial
- Special Use
- Tourism
- Urban Development

OTHER CATEGORIES

(see scheme text for additional information)

- Scheme Area Boundary
- Local Government Boundary
- R20 R Codes
- A1 Additional Uses
- R1 Restricted Uses
- **AR1/AS1** Additional Site Requirements
- **SU1** Special Use Area
- **SCA1** Special Control Area - Flood Prone Area
- **SCA2** Special Control Area - Basic Raw Material
- **SCA3** Special Control Area - Public Drinking Water Source Area
- **SCA4A** Special Control Area - Infrastructure (Waster Water Treatment Plant Buffer)
- **SCA5A** Special Control Area - Environmental Protection Area (Peel-Harvey Coastal Plain Catchment)
- **SCA5B** Special Control Area - Environmental Protection Area (Cathedral Avenue Area)
- **SCA5C** Special Control Area - Environmental Protection Area (Coastal Protection Area)
- **SCA5D** Special Control Area - Environmental Protection Area (Coastal Management Area)
- **SCA5E** Special Control Area - Environmental Protection Area (Binningup South Area)
- **SCA6A** Special Control Area - Landscape Protection Area (Coastal Lakelands LPA)
- **SCA6B** Special Control Area - Landscape Protection Area (Darling Range LPA)
- **SCA6C** Special Control Area - Landscape Protection Area (Vegetation Protection Area)
- No Zone

VERSION No 1

Shire of Harvey

Local Planning Scheme No. 2

(District Scheme)

Department of **Planning, Lands and Heritage**

GOVERNMENT OF WESTERN AUSTRALIA

Produced by Data Analytics,
Department of Planning, Lands and Heritage.

Base Information Supplied by the Western Australian Land Information Authority, SLIP 1180-2020-1

Horizontal Datum - Geocentric Datum of Australia 1994

Shire of Harvey

Local Planning Scheme No. 2

(District Scheme)

DRAFT ONLY

N

0 1 2 3 4

Kilometers

MAP OVERVIEW

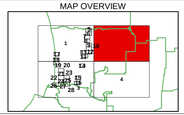

Authorised: T.Servaas

Plot Date: 14 December 2022

G.Gazette: N/A

Local Planning Scheme Map No. 2 of 28
MAP: Harvey North East

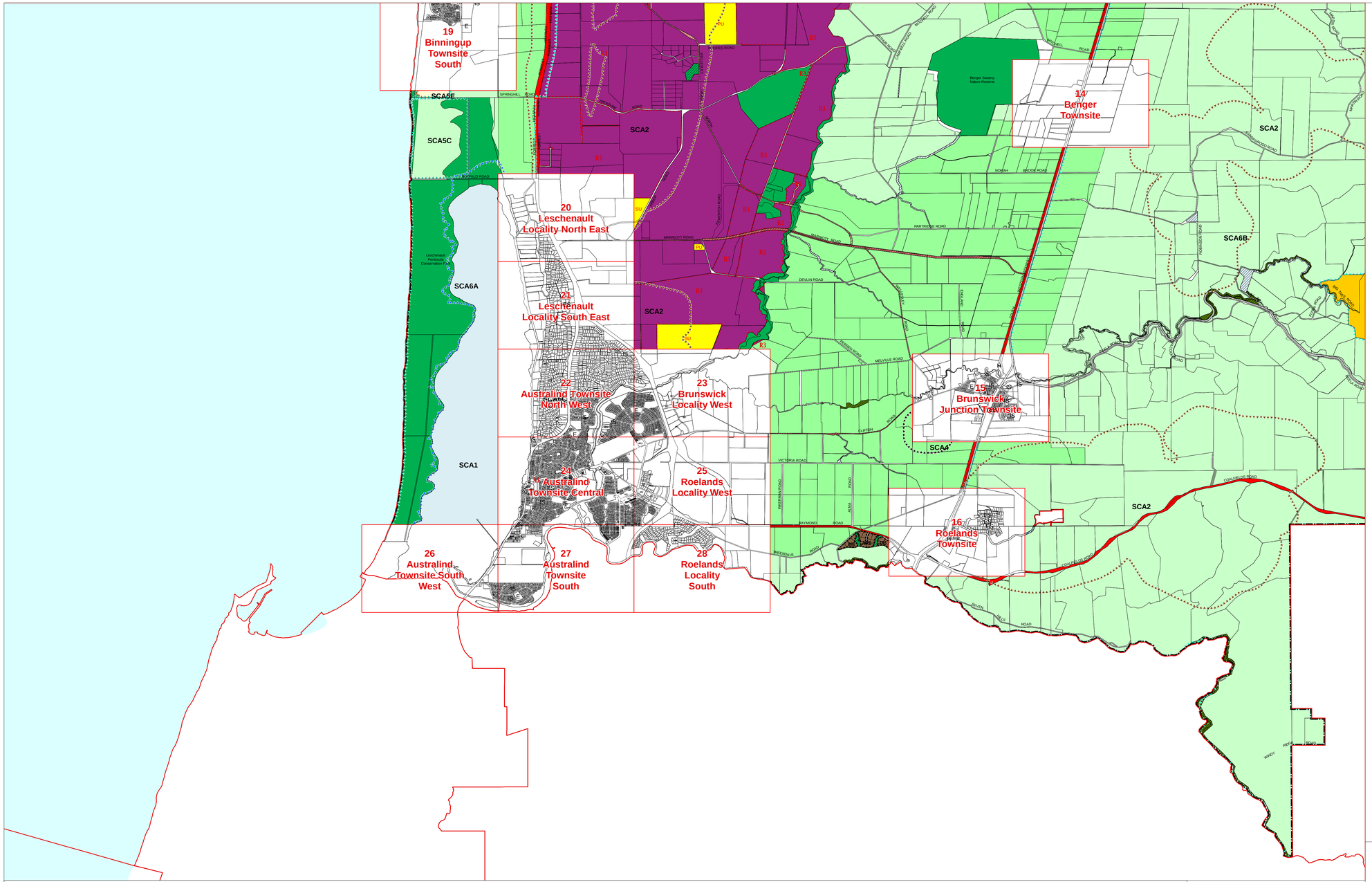

LEGEND

REGION SCHEME RESERVES (GBRS)

- Other Regional Roads
- Regional Open Space
- Port Installations
- Primary Regional Roads
- Railways
- State Forests
- Waterways
- Public Purposes
- A Public Purposes - Airport
- HS Public Purposes - High School
- H Public Purposes - Hospital
- P Public Purposes - Prison
- PU Public Purposes - Public Utilities
- SU Public Purposes - Special Uses
- TS Public Purposes - Technical School
- U Public Purposes - University

LOCAL SCHEME RESERVES

- Civic and Community
- Drainage/Waterway
- Environmental Conservation Reserve
- Foreshore
- Public Open Space
- Primary Distributor Road
- Regional Distributor Road
- District Distributor Road
- Local Distributor Road
- Local Road
- Public Purposes
- CE Cemetery
- E Education
- ES Emergency Services
- GS Government Services
- H Heritage
- IS Infrastructure Services
- M Medical Services
- Railways
- Special Purpose

LOCAL SCHEME ZONES

- Commercial
- DC District Centre
- NC Neighbourhood Centre
- General Industry
- Light Industry
- Strategic industry
- Priority Agriculture
- Private Community Purposes
- Residential
- Rural
- Rural Residential
- Service Commercial
- Special Use
- Tourism
- Urban Development

OTHER CATEGORIES

(see scheme text for additional information)

- Scheme Area Boundary
- Local Government Boundary
- R20 R Codes
- A1 Additional Uses
- R1 Restricted Uses
- **AR1/AS1** Additional Site Requirements
- **SU1** Special Use Area
- **SCA1** Special Control Area - Flood Prone Area
- **SCA2** Special Control Area - Basic Raw Material
- **SCA3** Special Control Area - Public Drinking Water Source Area
- **SCA4A** Special Control Area - Infrastructure (Waster Water Treatment Plant Buffer)
- **SCA5A** Special Control Area - Environmental Protection Area (Peel-Harvey Coastal Plain Catchment)
- **SCA5B** Special Control Area - Environmental Protection Area (Cathedral Avenue Area)
- **SCA5C** Special Control Area - Environmental Protection Area (Coastal Protection Area)
- **SCA5D** Special Control Area - Environmental Protection Area (Coastal Management Area)
- **SCA5E** Special Control Area - Environmental Protection Area (Binningup South Area)
- **SCA6A** Special Control Area - Landscape Protection Area (Coastal Lakelands LPA)
- **SCA6B** Special Control Area - Landscape Protection Area (Darling Range LPA)
- **SCA6C** Special Control Area - Landscape Protection Area (Vegetation Protection Area)
- No Zone

VERSION No 1

Shire of Harvey

Local Planning Scheme No. 2

(District Scheme)

Department of **Planning, Lands and Heritage**

GOVERNMENT OF WESTERN AUSTRALIA

Produced by Data Analytics,
Department of Planning, Lands and Heritage.

Base Information Supplied by the Western Australian Land Information Authority, SLIP 1180-2020-1

Horizontal Datum - Geocentric Datum of Australia 1994

Shire of Harvey

Local Planning Scheme No. 2

(District Scheme)

DRAFT ONLY

N

0 1 2 3 4

Kilometers

MAP OVERVIEW

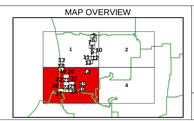

Authorised: T.Servaas

Plot Date: 14 December 2022

G.Gazette: N/A

Local Planning Scheme Map No. 3 of 28
MAP: Harvey South West

Shire of Harvey

Local Planning Scheme No. 2

(District Scheme)

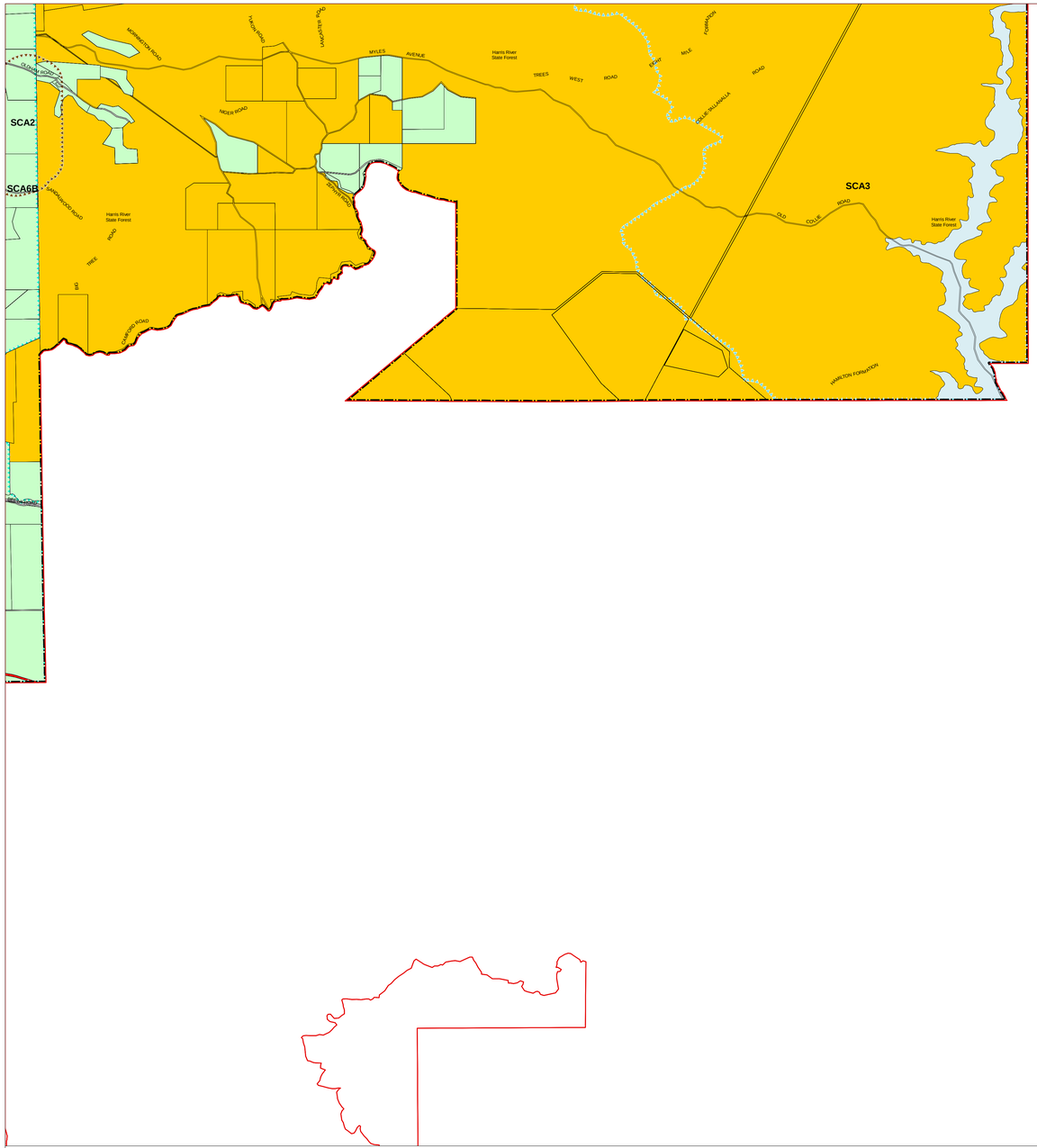

LEGEND

REGION SCHEME RESERVES (GBRS)

- Other Regional Roads
- Regional Open Space
- Port Installations
- Primary Regional Roads
- Railways
- State Forests
- Waterways
- Public Purposes
- A Public Purposes - Airport
- HS Public Purposes - High School
- H Public Purposes - Hospital
- P Public Purposes - Prison
- PU Public Purposes - Public Utilities
- SU Public Purposes - Special Uses
- TS Public Purposes - Technical School
- U Public Purposes - University

LOCAL SCHEME RESERVES

- Civic and Community
- Drainage/Waterway
- Environmental Conservation Reserve
- Foreshore
- Public Open Space
- Primary Distributor Road
- Regional Distributor Road
- District Distributor Road
- Local Distributor Road
- Local Road
- Public Purposes
- CE Cemetery
- E Education
- ES Emergency Services
- GS Government Services
- H Heritage
- IS Infrastructure Services
- M Medical Services
- Railways
- Special Purpose

LOCAL SCHEME ZONES

- Commercial
- DC District Centre
- NC Neighbourhood Centre
- General Industry
- Light Industry
- Strategic industry
- Priority Agriculture
- Private Community Purposes
- Residential
- Rural
- Rural Residential
- Service Commercial
- Special Use
- Tourism
- Urban Development

OTHER CATEGORIES

(see scheme text for additional information)

- Scheme Area Boundary
- Local Government Boundary
- R20 R Codes
- A1 Additional Uses
- R1 Restricted Uses
- **AR1/AS1** Additional Site Requirements
- **SU1** Special Use Area
- **SCA1** Special Control Area - Flood Prone Area
- **SCA2** Special Control Area - Basic Raw Material
- **SCA3** Special Control Area - Public Drinking Water Source Area
- **SCA4A** Special Control Area - Infrastructure (Waster Water Treatment Plant Buffer)
- **SCA5A** Special Control Area - Environmental Protection Area (Peel-Harvey Coastal Plain Catchment)
- **SCA5B** Special Control Area - Environmental Protection Area (Cathedral Avenue Area)
- **SCA5C** Special Control Area - Environmental Protection Area (Coastal Protection Area)
- **SCA5D** Special Control Area - Environmental Protection Area (Coastal Management Area)
- **SCA5E** Special Control Area - Environmental Protection Area (Binningup South Area)
- **SCA6A** Special Control Area - Landscape Protection Area (Coastal Lakelands LPA)
- **SCA6B** Special Control Area - Landscape Protection Area (Darling Range LPA)
- **SCA6C** Special Control Area - Landscape Protection Area (Vegetation Protection Area)
- No Zone

VERSION No 1

Shire of Harvey

Local Planning Scheme No. 2

(District Scheme)

Department of **Planning, Lands and Heritage**

GOVERNMENT OF WESTERN AUSTRALIA

Produced by Data Analytics,
Department of Planning, Lands and Heritage.

Base Information Supplied by the Western Australian Land Information Authority, SLIP 1180-2020-1

Horizontal Datum - Geocentric Datum of Australia 1994

Shire of Harvey

Local Planning Scheme No. 2

(District Scheme)

DRAFT ONLY

N

0 1 2 3 4

Kilometers

MAP OVERVIEW

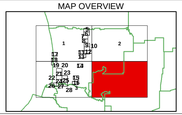

Authorised: T.Servaas

Plot Date: 14 December 2022

G.Gazette: N/A

Local Planning Scheme Map No. 4 of 28
MAP: Harvey South East

Shire of Harvey

Local Planning Scheme No. 2

(District Scheme)

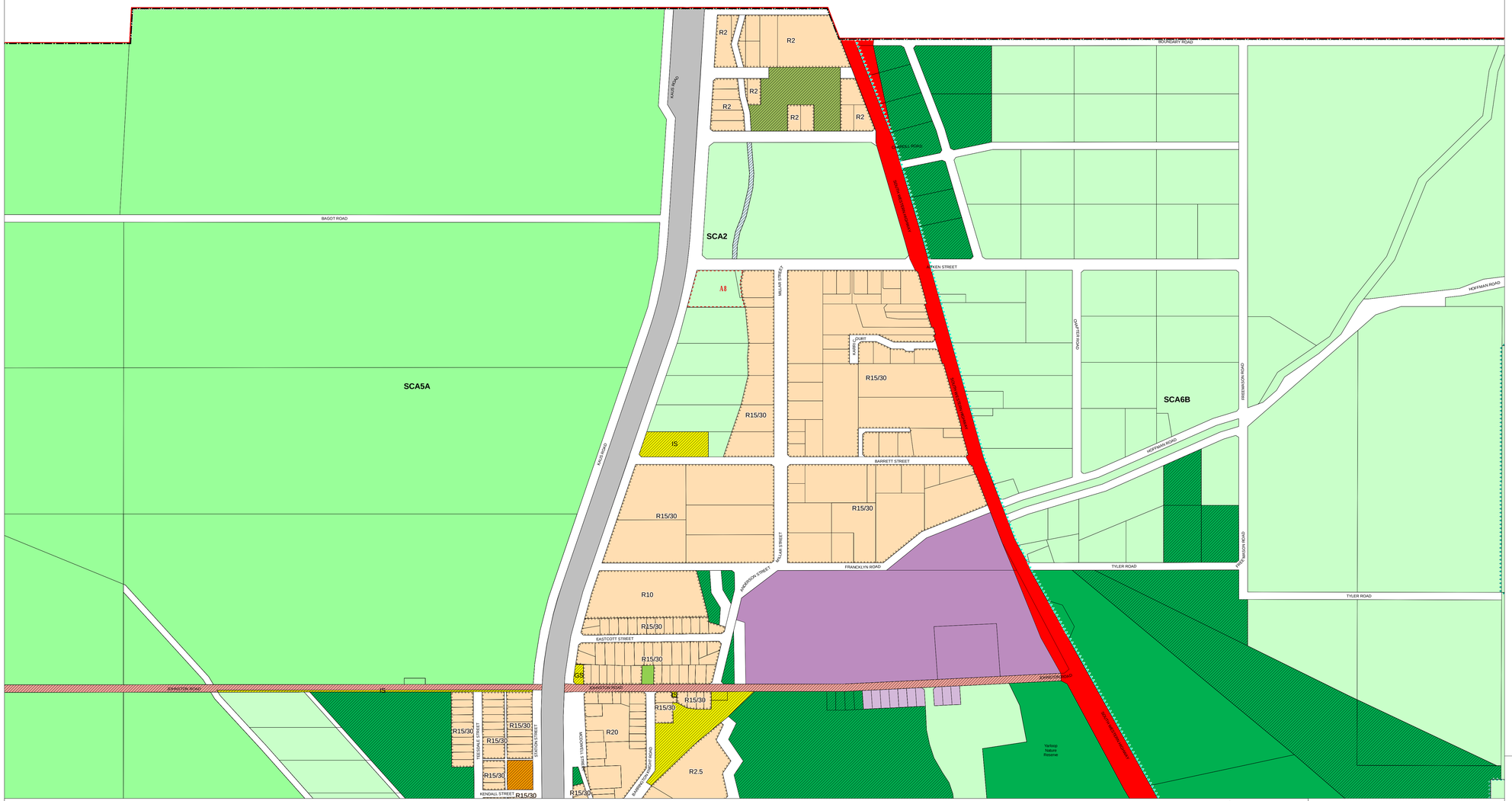

LEGEND

REGION SCHEME RESERVES (GBRS)

- Other Regional Roads
- Regional Open Space
- Port Installations
- Primary Regional Roads
- Railways
- State Forests
- Waterways
- Public Purposes
- A — Public Purposes - Airport
- HS — Public Purposes - High School
- H — Public Purposes - Hospital
- P — Public Purposes - Prison
- PU — Public Purposes - Public Utilities
- SU — Public Purposes - Special Uses
- TS — Public Purposes - Technical School
- U — Public Purposes - University

LOCAL SCHEME RESERVES

- Civic and Community
- Drainage/Waterway
- Environmental Conservation Reserve
- Foreshore
- Public Open Space
- Primary Distributor Road
- Regional Distributor Road
- District Distributor Road
- Local Distributor Road
- Local Road
- Public Purposes
- CE — Cemetery
- E — Education
- ES — Emergency Services
- GS — Government Services
- H — Heritage
- IS — Infrastructure Services
- M — Medical Services
- Railways
- Special Purpose

LOCAL SCHEME ZONES

- Commercial
- DC — District Centre
- NC — Neighbourhood Centre
- General Industry
- Light Industry
- Strategic industry
- Priority Agriculture
- Private Community Purposes
- Residential
- Rural
- Rural Residential
- Service Commercial
- Special Use
- Tourism
- Urban Development

OTHER CATEGORIES

(see scheme text for additional information)

- Scheme Area Boundary
- Local Government Boundary
- R20 R Codes
- A1 Additional Uses
- R1 Restricted Uses
- **AR1/AS1** Additional Site Requirements
- **SU1** Special Use Area
- **SCA1** Special Control Area - Flood Prone Area
- **SCA2** Special Control Area - Basic Raw Material
- **SCA3** Special Control Area - Public Drinking Water Source Area
- **SCA4A** Special Control Area - Infrastructure (Waster Water Treatment Plant Buffer)
- **SCA5A** Special Control Area - Environmental Protection Area (Peel-Harvey Coastal Plain Catchment)
- **SCA5B** Special Control Area - Environmental Protection Area (Cathedral Avenue Area)
- **SCA5C** Special Control Area - Environmental Protection Area (Coastal Protection Area)
- **SCA5D** Special Control Area - Environmental Protection Area (Coastal Management Area)
- **SCA5E** Special Control Area - Environmental Protection Area (Binningup South Area)
- **SCA6A** Special Control Area - Landscape Protection Area (Coastal Lakelands LPA)
- **SCA6B** Special Control Area - Landscape Protection Area (Darling Range LPA)
- **SCA6C** Special Control Area - Landscape Protection Area (Vegetation Protection Area)
- No Zone

VERSION No 1

Shire of Harvey

Local Planning Scheme No. 2

(District Scheme)

Department of **Planning, Lands and Heritage**

GOVERNMENT OF WESTERN AUSTRALIA

Produced by Data Analytics,
Department of Planning, Lands and Heritage.

Base Information Supplied by the Western Australian Land Information Authority, SLIP 1180-2020-1

Horizontal Datum - Geocentric Datum of Australia 1994

Shire of Harvey

Local Planning Scheme No. 2

(District Scheme)

DRAFT ONLY

N

0 100 200 300 400

Meters

MAP OVERVIEW

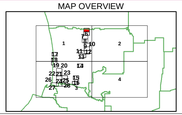

Authorised: T.Servaas

Plot Date: 13 December 2022

G.Gazette: N/A

Local Planning Scheme Map No. 5 of 28
MAP: Wagerup and Yarloop Townsites

Shire of Harvey

Local Planning Scheme No. 2

(District Scheme)

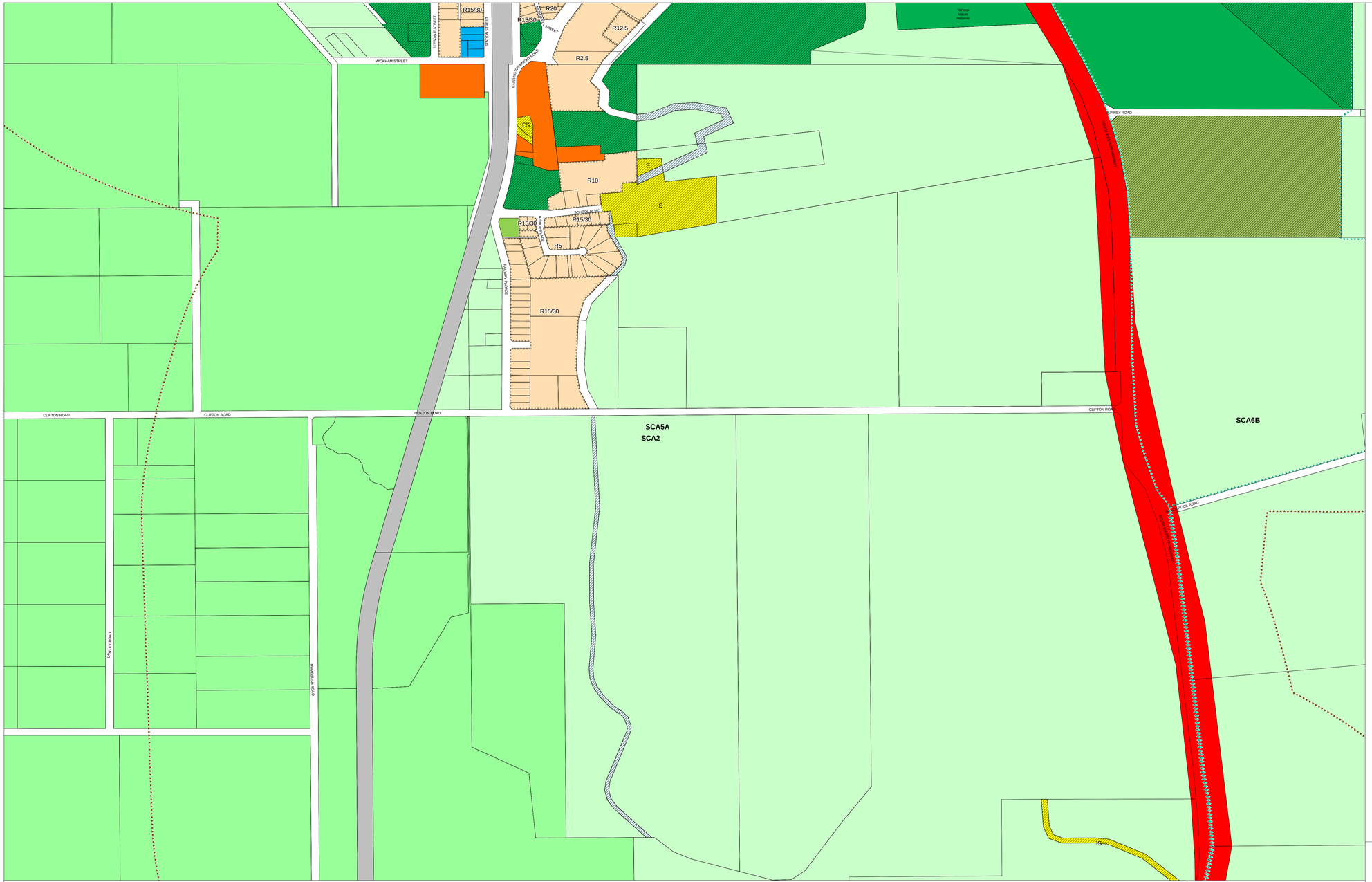

LEGEND

REGION SCHEME RESERVES (GBRS)

- Other Regional Roads
- Regional Open Space
- Port Installations
- Primary Regional Roads
- Railways
- State Forests
- Waterways
- Public Purposes
- A — Public Purposes - Airport
- HS — Public Purposes - High School
- H — Public Purposes - Hospital
- P — Public Purposes - Prison
- PU — Public Purposes - Public Utilities
- SU — Public Purposes - Special Uses
- TS — Public Purposes - Technical School
- U — Public Purposes - University

LOCAL SCHEME RESERVES

- Civic and Community
- Drainage/Waterway
- Environmental Conservation Reserve
- Foreshore
- Public Open Space
- Primary Distributor Road
- Regional Distributor Road
- District Distributor Road
- Local Distributor Road
- Local Road
- Public Purposes
- CE — Cemetery
- E — Education
- ES — Emergency Services
- GS — Government Services
- H — Heritage
- IS — Infrastructure Services
- M — Medical Services
- Railways
- Special Purpose

LOCAL SCHEME ZONES

- Commercial
- DC — District Centre
- NC — Neighbourhood Centre
- General Industry
- Light Industry
- Strategic industry
- Priority Agriculture
- Private Community Purposes
- Residential
- Rural
- Rural Residential
- Service Commercial
- Special Use
- Tourism
- Urban Development

OTHER CATEGORIES

(see scheme text for additional information)

- Scheme Area Boundary
- Local Government Boundary
- R20 R Codes
- A1 Additional Uses
- R1 Restricted Uses
- **AR1/AS1** Additional Site Requirements
- **SU1** Special Use Area
- **SCA1** Special Control Area - Flood Prone Area
- **SCA2** Special Control Area - Basic Raw Material
- **SCA3** Special Control Area - Public Drinking Water Source Area
- **SCA4A** Special Control Area - Infrastructure (Waster Water Treatment Plant Buffer)
- **SCA5A** Special Control Area - Environmental Protection Area (Peel-Harvey Coastal Plain Catchment)
- **SCA5B** Special Control Area - Environmental Protection Area (Cathedral Avenue Area)
- **SCA5C** Special Control Area - Environmental Protection Area (Coastal Protection Area)
- **SCA5D** Special Control Area - Environmental Protection Area (Coastal Management Area)
- **SCA5E** Special Control Area - Environmental Protection Area (Binningup South Area)
- **SCA6A** Special Control Area - Landscape Protection Area (Coastal Lakelands LPA)
- **SCA6B** Special Control Area - Landscape Protection Area (Darling Range LPA)
- **SCA6C** Special Control Area - Landscape Protection Area (Vegetation Protection Area)
- No Zone

VERSION No 1

Shire of Harvey

Local Planning Scheme No. 2

(District Scheme)

Department of **Planning, Lands and Heritage**

GOVERNMENT OF WESTERN AUSTRALIA

Produced by Data Analytics,
Department of Planning, Lands and Heritage.

Base Information Supplied by the Western Australian Land Information Authority, SLIP 1180-2020-1

Horizontal Datum - Geocentric Datum of Australia 1994

Shire of Harvey

Local Planning Scheme No. 2

(District Scheme)

DRAFT ONLY

N

0 100 200 300 400

Meters

MAP OVERVIEW

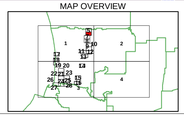

Authorised: T.Servaas

Plot Date: 13 December 2022

G.Gazette: N/A

Local Planning Scheme Map No. 6 of 28
MAP: Yarloop Townsite South

Shire of Harvey

Local Planning Scheme No. 2

(District Scheme)

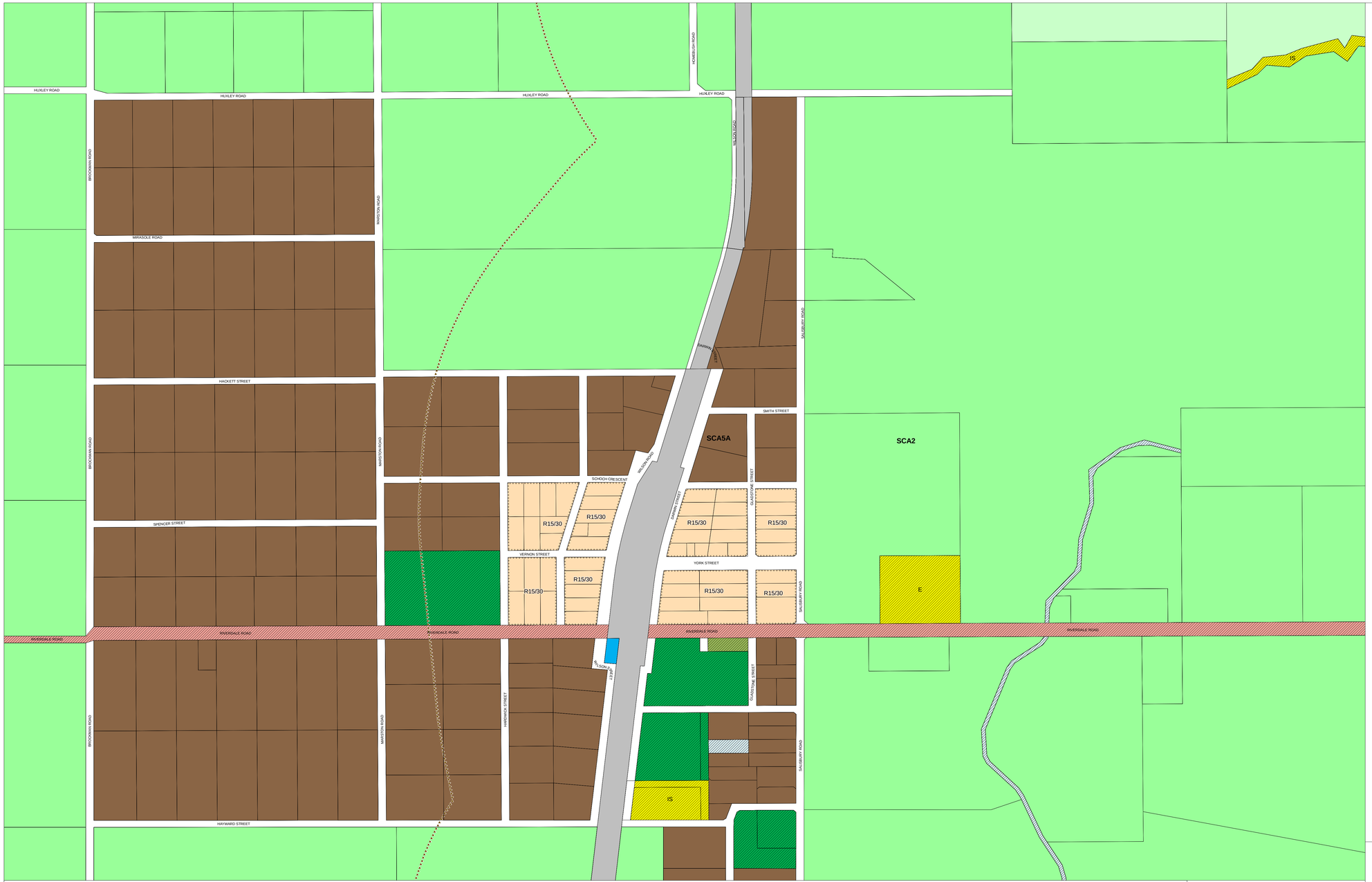

LEGEND

REGION SCHEME RESERVES (GBRS)

- Other Regional Roads
- Regional Open Space
- Port Installations
- Primary Regional Roads
- Railways
- State Forests
- Waterways
- Public Purposes
- A Public Purposes - Airport
- HS Public Purposes - High School
- H Public Purposes - Hospital
- P Public Purposes - Prison
- PU Public Purposes - Public Utilities
- SU Public Purposes - Special Uses
- TS Public Purposes - Technical School
- U Public Purposes - University

LOCAL SCHEME RESERVES

- Civic and Community
- Drainage/Waterway
- Environmental Conservation Reserve
- Foreshore
- Public Open Space
- Primary Distributor Road
- Regional Distributor Road
- District Distributor Road
- Local Distributor Road
- Local Road
- Public Purposes
- CE Cemetery
- E Education
- ES Emergency Services
- GS Government Services
- H Heritage
- IS Infrastructure Services
- M Medical Services
- Railways
- Special Purpose

LOCAL SCHEME ZONES

- Commercial
- DC District Centre
- NC Neighbourhood Centre
- General Industry
- Light Industry
- Strategic industry
- Priority Agriculture
- Private Community Purposes
- Residential
- Rural
- Rural Residential
- Service Commercial
- Special Use
- Tourism
- Urban Development

OTHER CATEGORIES

(see scheme text for additional information)

- Scheme Area Boundary
- Local Government Boundary
- R20 R Codes
- A1 Additional Uses
- R1 Restricted Uses
- **AR1/AS1** Additional Site Requirements
- **SU1** Special Use Area
- **SCA1** Special Control Area - Flood Prone Area
- **SCA2** Special Control Area - Basic Raw Material
- **SCA3** Special Control Area - Public Drinking Water Source Area
- **SCA4A** Special Control Area - Infrastructure (Waster Water Treatment Plant Buffer)
- **SCA5A** Special Control Area - Environmental Protection Area (Peel-Harvey Coastal Plain Catchment)
- **SCA5B** Special Control Area - Environmental Protection Area (Cathedral Avenue Area)
- **SCA5C** Special Control Area - Environmental Protection Area (Coastal Protection Area)
- **SCA5D** Special Control Area - Environmental Protection Area (Coastal Management Area)
- **SCA5E** Special Control Area - Environmental Protection Area (Binningup South Area)
- **SCA6A** Special Control Area - Landscape Protection Area (Coastal Lakelands LPA)
- **SCA6B** Special Control Area - Landscape Protection Area (Darling Range LPA)
- **SCA6C** Special Control Area - Landscape Protection Area (Vegetation Protection Area)
- No Zone

VERSION No 1

Shire of Harvey

Local Planning Scheme No. 2

(District Scheme)

Department of **Planning, Lands and Heritage**

GOVERNMENT OF WESTERN AUSTRALIA

Produced by Data Analytics,
Department of Planning, Lands and Heritage.

Base Information Supplied by the Western Australian Land Information Authority, SLIP 1180-2020-1

Horizontal Datum - Geocentric Datum of Australia 1994

Shire of Harvey

Local Planning Scheme No. 2

(District Scheme)

DRAFT ONLY

N

0 100 200 300 400

Meters

MAP OVERVIEW

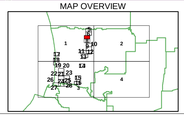

Authorised: T.Servaas

Plot Date: 13 December 2022

G.Gazette: N/A

Local Planning Scheme Map No. 7 of 28
MAP: Cookernup Townsite

Shire of Harvey

Local Planning Scheme No. 2

(District Scheme)

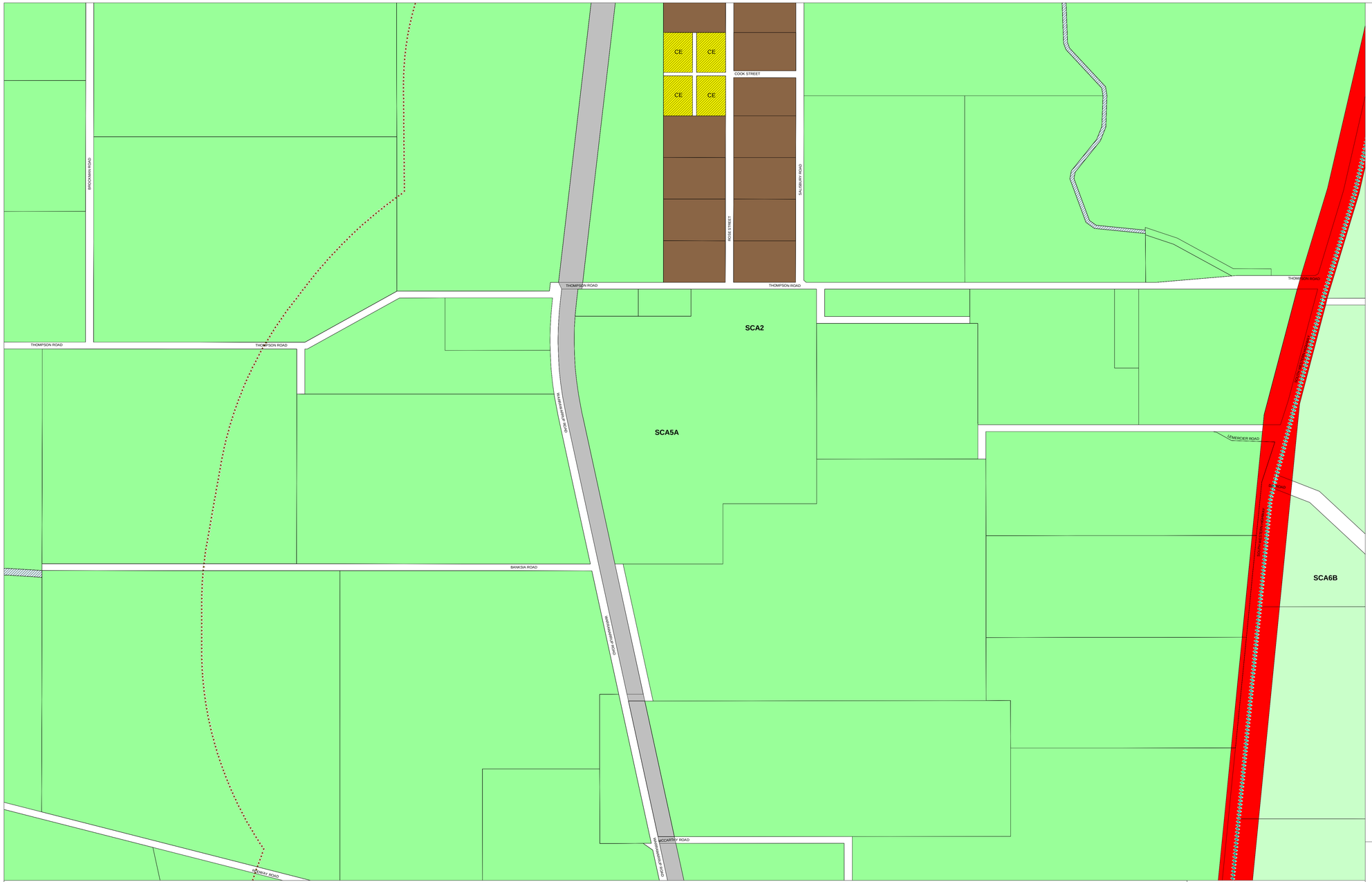

LEGEND

REGION SCHEME RESERVES (GBRS)

- Other Regional Roads
- Regional Open Space
- Port Installations
- Primary Regional Roads
- Railways
- State Forests
- Waterways
- Public Purposes
- A Public Purposes - Airport
- HS Public Purposes - High School
- H Public Purposes - Hospital
- P Public Purposes - Prison
- PU Public Purposes - Public Utilities
- SU Public Purposes - Special Uses
- TS Public Purposes - Technical School
- U Public Purposes - University

LOCAL SCHEME RESERVES

- Civic and Community
- Drainage/Waterway
- Environmental Conservation Reserve
- Foreshore
- Public Open Space
- Primary Distributor Road
- Regional Distributor Road
- District Distributor Road
- Local Distributor Road
- Local Road
- Public Purposes
- CE Cemetery
- E Education
- ES Emergency Services
- GS Government Services
- H Heritage
- IS Infrastructure Services
- M Medical Services
- Railways
- Special Purpose

LOCAL SCHEME ZONES

- Commercial
- DC District Centre
- NC Neighbourhood Centre
- General Industry
- Light Industry
- Strategic industry
- Priority Agriculture
- Private Community Purposes
- Residential
- Rural
- Rural Residential
- Service Commercial
- Special Use
- Tourism
- Urban Development

OTHER CATEGORIES

(see scheme text for additional information)

- Scheme Area Boundary
- Local Government Boundary
- R20 R Codes
- A1 Additional Uses
- R1 Restricted Uses
- **AR1/AS1** Additional Site Requirements
- **SU1** Special Use Area
- **SCA1** Special Control Area - Flood Prone Area
- **SCA2** Special Control Area - Basic Raw Material
- **SCA3** Special Control Area - Public Drinking Water Source Area
- **SCA4A** Special Control Area - Infrastructure (Waster Water Treatment Plant Buffer)
- **SCA5A** Special Control Area - Environmental Protection Area (Peel-Harvey Coastal Plain Catchment)
- **SCA5B** Special Control Area - Environmental Protection Area (Cathedral Avenue Area)
- **SCA5C** Special Control Area - Environmental Protection Area (Coastal Protection Area)
- **SCA5D** Special Control Area - Environmental Protection Area (Coastal Management Area)
- **SCA5E** Special Control Area - Environmental Protection Area (Binningup South Area)
- **SCA6A** Special Control Area - Landscape Protection Area (Coastal Lakelands LPA)
- **SCA6B** Special Control Area - Landscape Protection Area (Darling Range LPA)
- **SCA6C** Special Control Area - Landscape Protection Area (Vegetation Protection Area)
- No Zone

VERSION No 1

Shire of Harvey

Local Planning Scheme No. 2

(District Scheme)

Department of **Planning, Lands and Heritage**

GOVERNMENT OF WESTERN AUSTRALIA

Produced by Data Analytics,
Department of Planning, Lands and Heritage.

Base Information Supplied by the Western Australian Land Information Authority, SLIP 1180-2020-1

Horizontal Datum - Geocentric Datum of Australia 1994

Shire of Harvey

Local Planning Scheme No. 2

(District Scheme)

DRAFT ONLY

N

0 100 200 300 400

Meters

MAP OVERVIEW

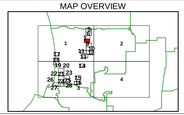

Authorised: T.Servaas

Plot Date: 13 December 2022

G.Gazette: N/A

Local Planning Scheme Map No. 8 of 28
MAP: Cookernup Townsite South

Shire of Harvey

Local Planning Scheme No. 2

(District Scheme)

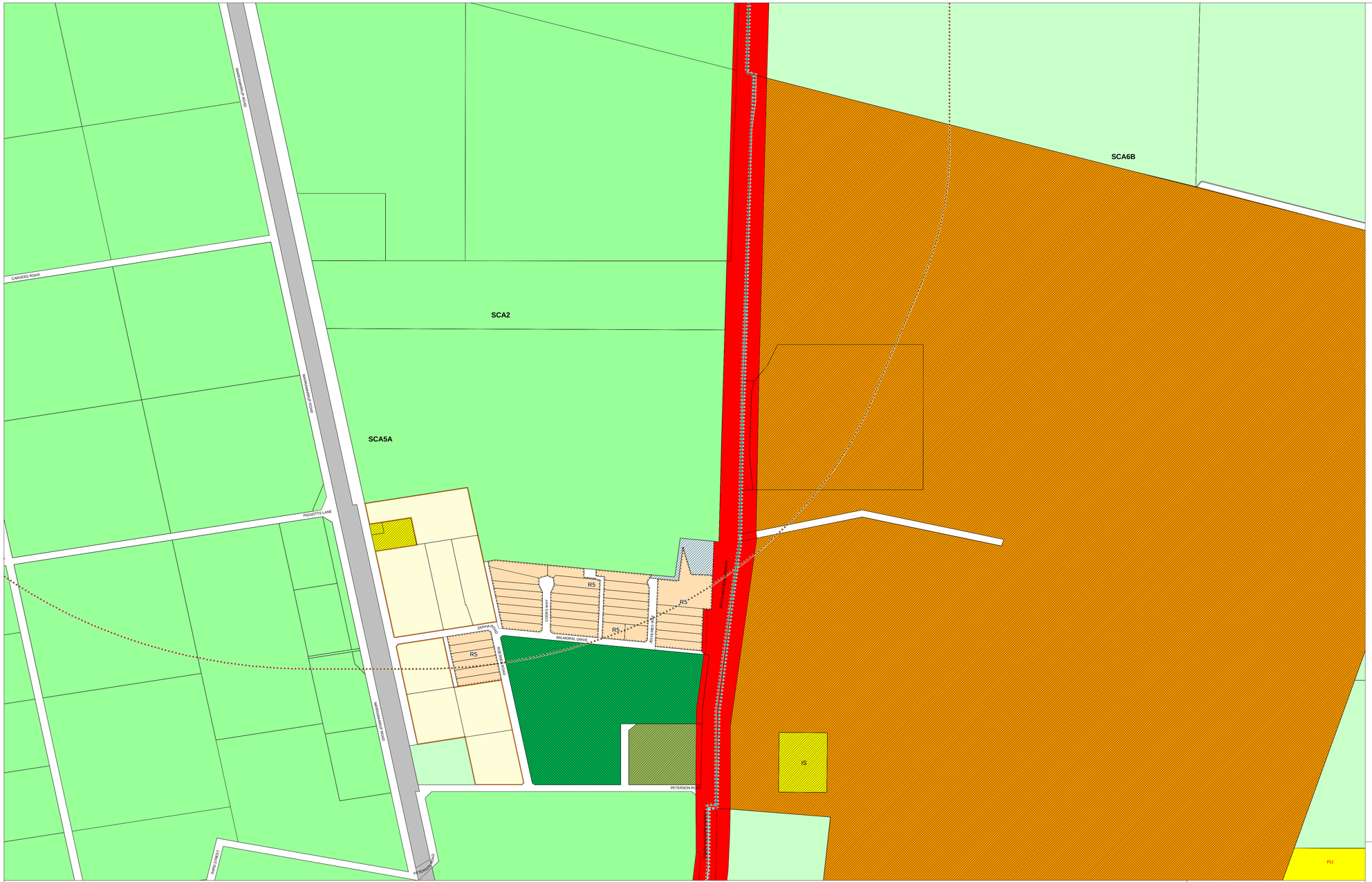

LEGEND

REGION SCHEME RESERVES (GBRS)

- Other Regional Roads
- Regional Open Space
- Port Installations
- Primary Regional Roads
- Railways
- State Forests
- Waterways
- Public Purposes
- A Public Purposes - Airport
- HS Public Purposes - High School
- H Public Purposes - Hospital
- P Public Purposes - Prison
- PU Public Purposes - Public Utilities
- SU Public Purposes - Special Uses
- TS Public Purposes - Technical School
- U Public Purposes - University

LOCAL SCHEME RESERVES

- Civic and Community
- Drainage/Waterway
- Environmental Conservation Reserve
- Foreshore
- Public Open Space
- Primary Distributor Road
- Regional Distributor Road
- District Distributor Road
- Local Distributor Road
- Local Road
- Public Purposes
- CE Cemetery
- E Education
- ES Emergency Services
- GS Government Services
- H Heritage
- IS Infrastructure Services
- M Medical Services
- Railways
- Special Purpose

LOCAL SCHEME ZONES

- Commercial
- DC District Centre
- NC Neighbourhood Centre
- General Industry
- Light Industry
- Strategic industry
- Priority Agriculture
- Private Community Purposes
- Residential
- Rural
- Rural Residential
- Service Commercial
- Special Use
- Tourism
- Urban Development

OTHER CATEGORIES

(see scheme text for additional information)

- Scheme Area Boundary
- Local Government Boundary
- R20 R Codes
- A1 Additional Uses
- R1 Restricted Uses
- **AR1/AS1** Additional Site Requirements
- **SU1** Special Use Area
- **SCA1** Special Control Area - Flood Prone Area
- **SCA2** Special Control Area - Basic Raw Material
- **SCA3** Special Control Area - Public Drinking Water Source Area
- **SCA4A** Special Control Area - Infrastructure (Waster Water Treatment Plant Buffer)
- **SCA5A** Special Control Area - Environmental Protection Area (Peel-Harvey Coastal Plain Catchment)
- **SCA5B** Special Control Area - Environmental Protection Area (Cathedral Avenue Area)
- **SCA5C** Special Control Area - Environmental Protection Area (Coastal Protection Area)
- **SCA5D** Special Control Area - Environmental Protection Area (Coastal Management Area)
- **SCA5E** Special Control Area - Environmental Protection Area (Binningup South Area)
- **SCA6A** Special Control Area - Landscape Protection Area (Coastal Lakelands LPA)
- **SCA6B** Special Control Area - Landscape Protection Area (Darling Range LPA)
- **SCA6C** Special Control Area - Landscape Protection Area (Vegetation Protection Area)
- No Zone

VERSION No 1

Shire of Harvey

Local Planning Scheme No. 2

(District Scheme)

Department of **Planning, Lands and Heritage**

GOVERNMENT OF WESTERN AUSTRALIA

Produced by Data Analytics,
Department of Planning, Lands and Heritage.

Base Information Supplied by the Western Australian Land Information Authority, SLIP 1180-2020-1

Horizontal Datum - Geocentric Datum of Australia 1994

Shire of Harvey

Local Planning Scheme No. 2

(District Scheme)

DRAFT ONLY

N

0 100 200 300 400

Meters

MAP OVERVIEW

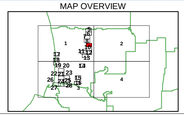

Authorised: T.Servaas

Plot Date: 13 December 2022

G.Gazette: N/A

Local Planning Scheme Map No. 9 of 28
MAP: Warawarrup Locality

Shire of Harvey

Local Planning Scheme No. 2

(District Scheme)

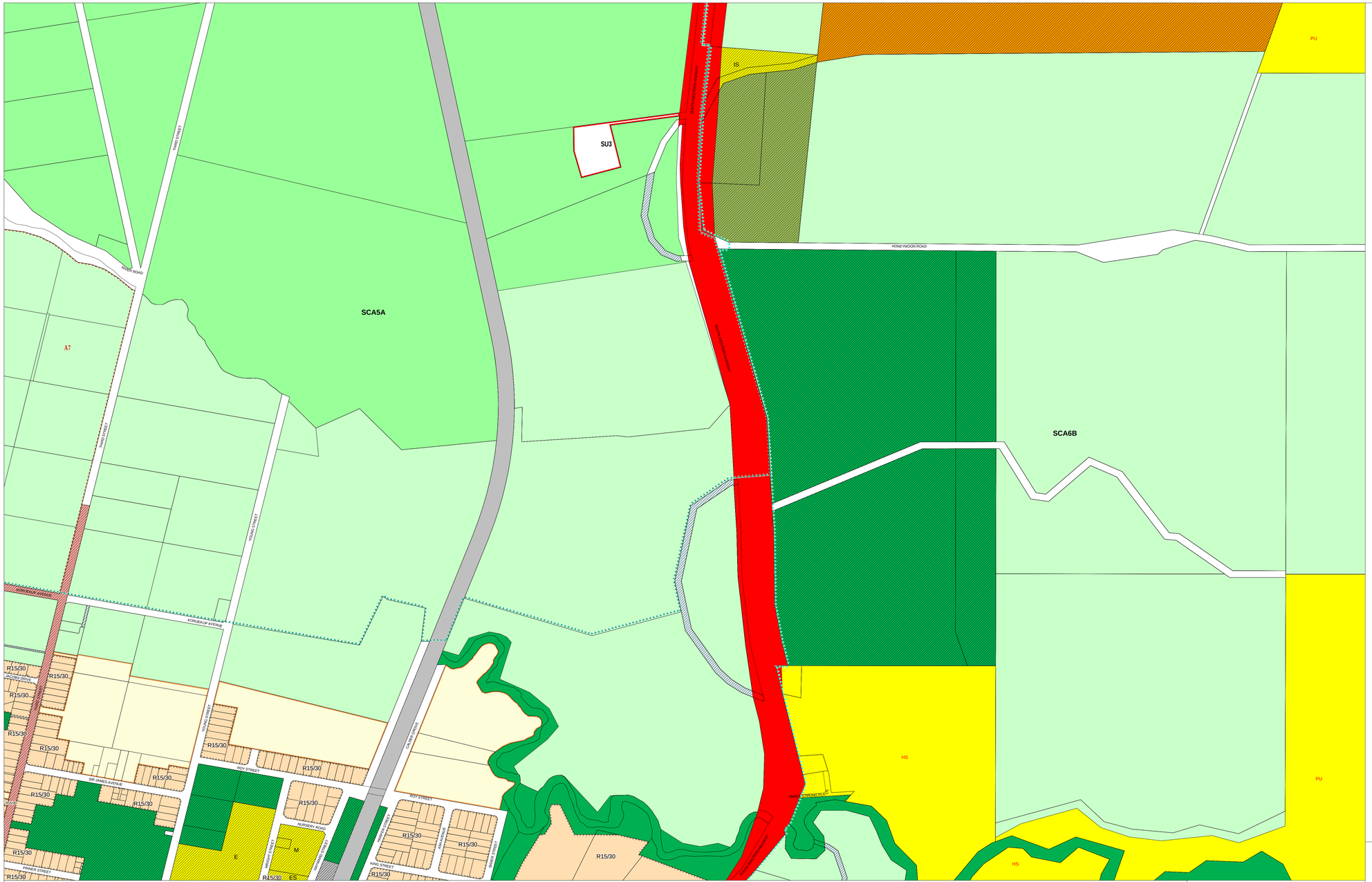

LEGEND

REGION SCHEME RESERVES (GBRS)

- Other Regional Roads
- Regional Open Space
- Port Installations
- Primary Regional Roads
- Railways
- State Forests
- Waterways
- Public Purposes
- A Public Purposes - Airport
- HS Public Purposes - High School
- H Public Purposes - Hospital
- P Public Purposes - Prison
- PU Public Purposes - Public Utilities
- SU Public Purposes - Special Uses
- TS Public Purposes - Technical School
- U Public Purposes - University

LOCAL SCHEME RESERVES

- Civic and Community
- Drainage/Waterway
- Environmental Conservation Reserve
- Foreshore
- Public Open Space
- Primary Distributor Road
- Regional Distributor Road
- District Distributor Road
- Local Distributor Road
- Local Road
- Public Purposes
- CE Cemetery
- E Education
- ES Emergency Services
- GS Government Services
- H Heritage
- IS Infrastructure Services
- M Medical Services
- Railways
- Special Purpose

LOCAL SCHEME ZONES

- Commercial
- DC District Centre
- NC Neighbourhood Centre
- General Industry
- Light Industry
- Strategic industry
- Priority Agriculture
- Private Community Purposes
- Residential
- Rural
- Rural Residential
- Service Commercial
- Special Use
- Tourism
- Urban Development

OTHER CATEGORIES

(see scheme text for additional information)

- Scheme Area Boundary
- Local Government Boundary
- R20 R Codes
- A1 Additional Uses
- R1 Restricted Uses
- **AR1/AS1** Additional Site Requirements
- **SU1** Special Use Area
- **SCA1** Special Control Area - Flood Prone Area
- **SCA2** Special Control Area - Basic Raw Material
- **SCA3** Special Control Area - Public Drinking Water Source Area
- **SCA4A** Special Control Area - Infrastructure (Waster Water Treatment Plant Buffer)
- **SCA5A** Special Control Area - Environmental Protection Area (Peel-Harvey Coastal Plain Catchment)
- **SCA5B** Special Control Area - Environmental Protection Area (Cathedral Avenue Area)
- **SCA5C** Special Control Area - Environmental Protection Area (Coastal Protection Area)
- **SCA5D** Special Control Area - Environmental Protection Area (Coastal Management Area)
- **SCA5E** Special Control Area - Environmental Protection Area (Binningup South Area)
- **SCA6A** Special Control Area - Landscape Protection Area (Coastal Lakelands LPA)
- **SCA6B** Special Control Area - Landscape Protection Area (Darling Range LPA)
- **SCA6C** Special Control Area - Landscape Protection Area (Vegetation Protection Area)
- No Zone

VERSION No 1

Shire of Harvey

Local Planning Scheme No. 2

(District Scheme)

Department of **Planning, Lands and Heritage**

GOVERNMENT OF WESTERN AUSTRALIA

Produced by Data Analytics,
Department of Planning, Lands and Heritage.

Base Information Supplied by the Western Australian Land Information Authority, SLIP 1180-2020-1

Horizontal Datum - Geocentric Datum of Australia 1994

Shire of Harvey

Local Planning Scheme No. 2

(District Scheme)

DRAFT ONLY

N

0 100 200 300 400

Meters

MAP OVERVIEW

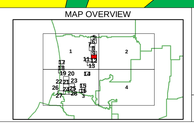

Authorised: T.Servaas

Plot Date: 13 December 2022

G.Gazette: N/A

Local Planning Scheme Map No. 10 of 28
MAP: Harvey Townsite North

Shire of Harvey

Local Planning Scheme No. 2

(District Scheme)

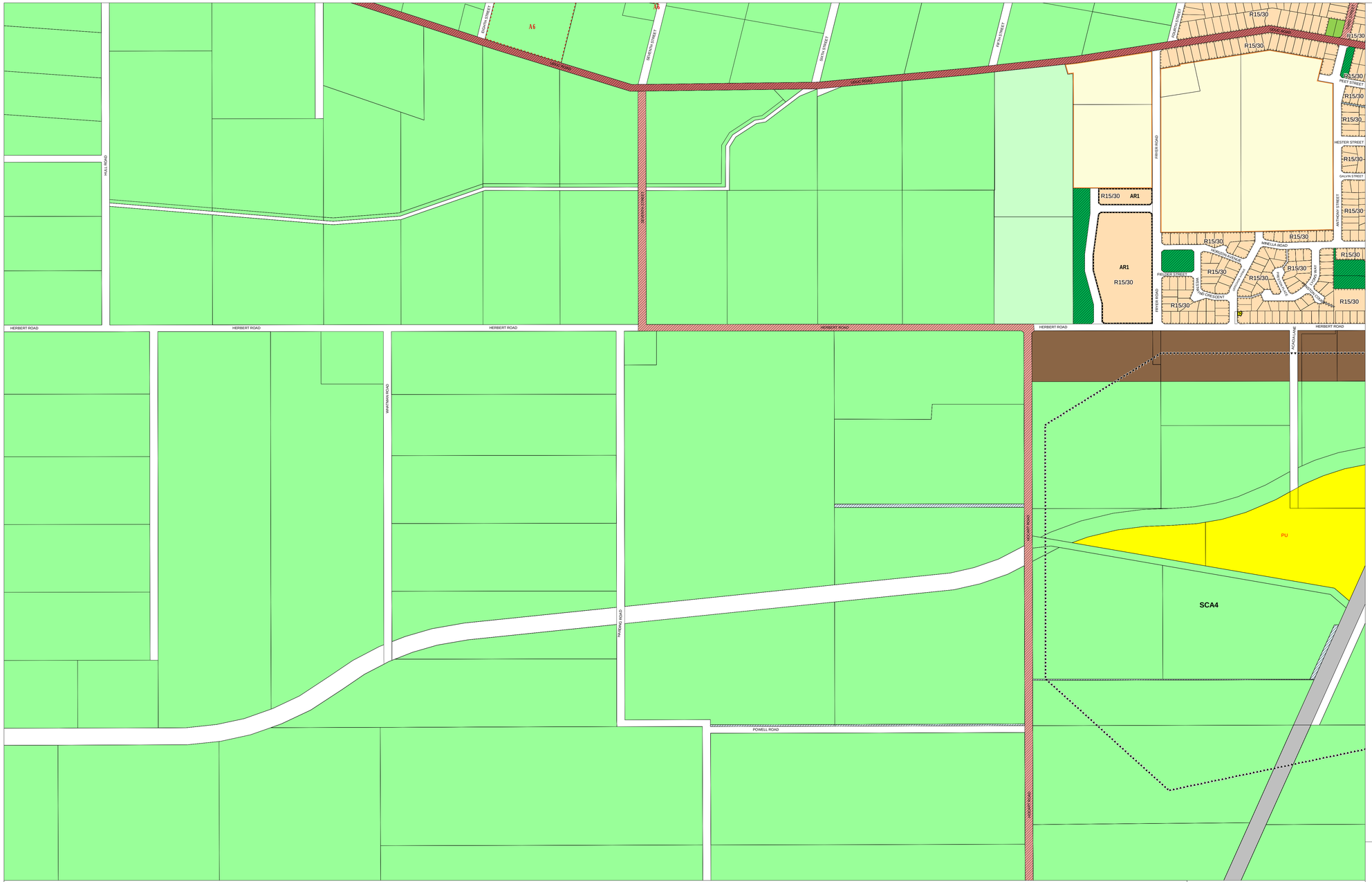

LEGEND

REGION SCHEME RESERVES (GBRS)

- Other Regional Roads
- Regional Open Space
- Port Installations
- Primary Regional Roads
- Railways
- State Forests
- Waterways
- Public Purposes
- A — Public Purposes - Airport
- HS — Public Purposes - High School
- H — Public Purposes - Hospital
- P — Public Purposes - Prison
- PU — Public Purposes - Public Utilities
- SU — Public Purposes - Special Uses
- TS — Public Purposes - Technical School
- U — Public Purposes - University

LOCAL SCHEME RESERVES

- Civic and Community
- Drainage/Waterway
- Environmental Conservation Reserve
- Foreshore
- Public Open Space
- Primary Distributor Road
- Regional Distributor Road
- District Distributor Road
- Local Distributor Road
- Local Road
- Public Purposes
- CE — Cemetery
- E — Education
- ES — Emergency Services
- GS — Government Services
- H — Heritage
- IS — Infrastructure Services
- M — Medical Services
- Railways
- Special Purpose

LOCAL SCHEME ZONES

- Commercial
- DC — District Centre
- NC — Neighbourhood Centre
- General Industry
- Light Industry
- Strategic industry
- Priority Agriculture
- Private Community Purposes
- Residential
- Rural
- Rural Residential
- Service Commercial
- Special Use
- Tourism
- Urban Development

OTHER CATEGORIES

(see scheme text for additional information)

- Scheme Area Boundary
- Local Government Boundary
- R20 — R Codes
- A1 — Additional Uses
- R1 — Restricted Uses
- **AR1/AS1** — Additional Site Requirements
- **SU1** — Special Use Area
- **SCA1** — Special Control Area - Flood Prone Area
- **SCA2** — Special Control Area - Basic Raw Material
- **SCA3** — Special Control Area - Public Drinking Water Source Area
- **SCA4A** — Special Control Area - Infrastructure (Waster Water Treatment Plant Buffer)
- **SCA5A** — Special Control Area - Environmental Protection Area (Peel-Harvey Coastal Plain Catchment)
- **SCA5B** — Special Control Area - Environmental Protection Area (Cathedral Avenue Area)
- **SCA5C** — Special Control Area - Environmental Protection Area (Coastal Protection Area)
- **SCA5D** — Special Control Area - Environmental Protection Area (Coastal Management Area)
- **SCA5E** — Special Control Area - Environmental Protection Area (Binningup South Area)
- **SCA6A** — Special Control Area - Landscape Protection Area (Coastal Lakelands LPA)
- **SCA6B** — Special Control Area - Landscape Protection Area (Darling Range LPA)
- **SCA6C** — Special Control Area - Landscape Protection Area (Vegetation Protection Area)
- No Zone

VERSION No 1

Shire of Harvey

Local Planning Scheme No. 2

(District Scheme)

Department of **Planning, Lands and Heritage**

GOVERNMENT OF WESTERN AUSTRALIA

Produced by Data Analytics,
Department of Planning, Lands and Heritage.

Base Information Supplied by the Western Australian Land Information Authority, SLIP 1180-2020-1

Horizontal Datum - Geocentric Datum of Australia 1994

Shire of Harvey

Local Planning Scheme No. 2

(District Scheme)

DRAFT ONLY

N

0 100 200 300 400

Meters

MAP OVERVIEW

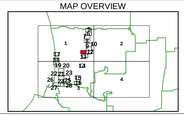

Authorised: T.Servaas

Plot Date: 13 December 2022

G.Gazette: N/A

Local Planning Scheme Map No. 11 of 28
MAP: Harvey Townsite South West

Shire of Harvey

Local Planning Scheme No. 2

(District Scheme)

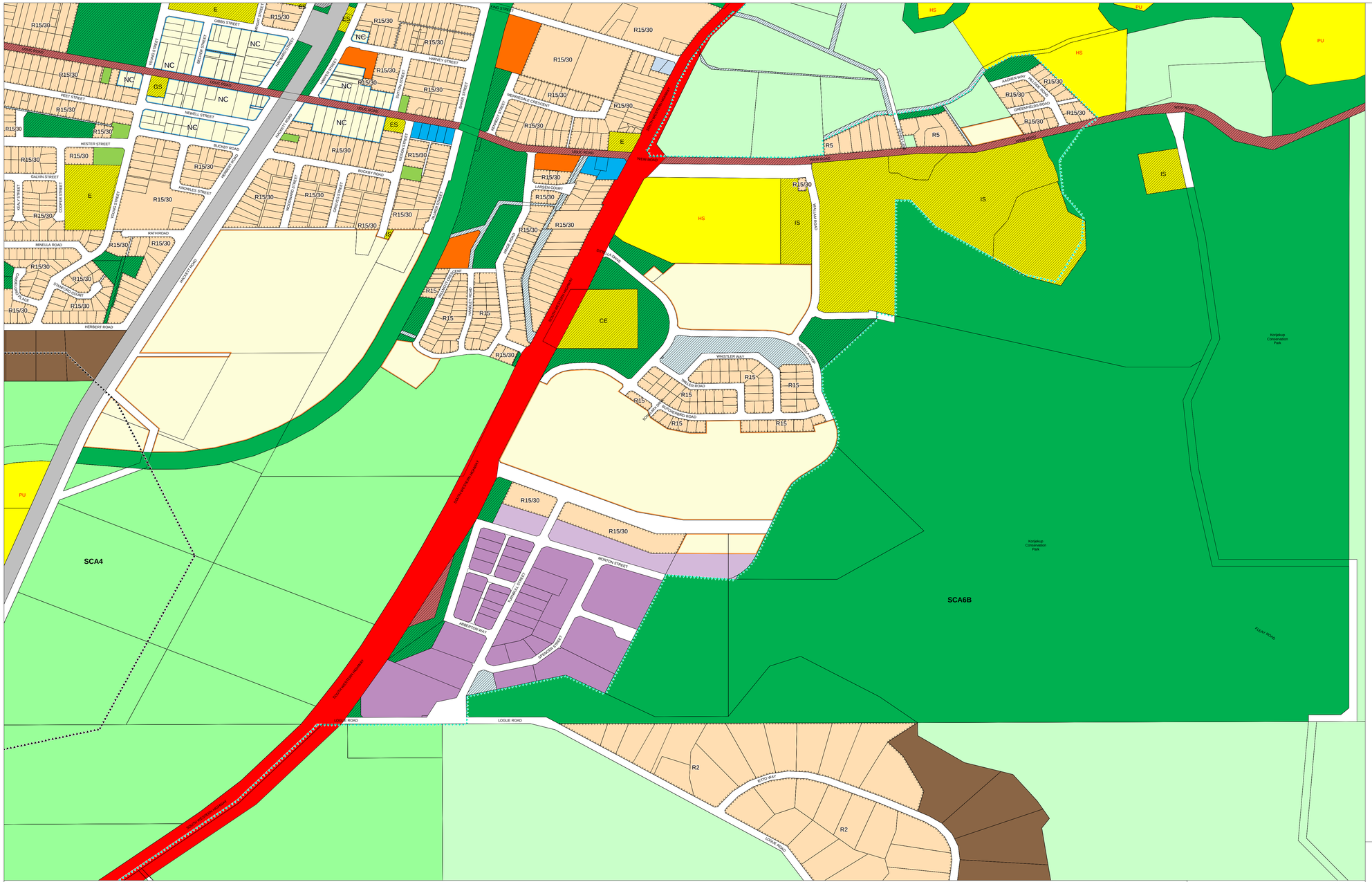

LEGEND

REGION SCHEME RESERVES (GBRS)

- Other Regional Roads
- Regional Open Space
- Port Installations
- Primary Regional Roads
- Railways
- State Forests
- Waterways
- Public Purposes
- A Public Purposes - Airport
- HS Public Purposes - High School
- H Public Purposes - Hospital
- P Public Purposes - Prison
- PU Public Purposes - Public Utilities
- SU Public Purposes - Special Uses
- TS Public Purposes - Technical School
- U Public Purposes - University

LOCAL SCHEME RESERVES

- Civic and Community
- Drainage/Waterway
- Environmental Conservation Reserve
- Foreshore
- Public Open Space
- Primary Distributor Road
- Regional Distributor Road
- District Distributor Road
- Local Distributor Road
- Local Road
- Public Purposes
- CE Cemetery
- E Education
- ES Emergency Services
- GS Government Services
- H Heritage
- IS Infrastructure Services
- M Medical Services
- Railways
- Special Purpose

LOCAL SCHEME ZONES

- Commercial
- DC District Centre
- NC Neighbourhood Centre
- General Industry
- Light Industry
- Strategic industry
- Priority Agriculture
- Private Community Purposes
- Residential
- Rural
- Rural Residential
- Service Commercial
- Special Use
- Tourism
- Urban Development

OTHER CATEGORIES

(see scheme text for additional information)

- Scheme Area Boundary
- Local Government Boundary
- R20 R Codes
- A1 Additional Uses
- R1 Restricted Uses
- **AR1/AS1** Additional Site Requirements
- **SU1** Special Use Area
- **SCA1** Special Control Area - Flood Prone Area
- **SCA2** Special Control Area - Basic Raw Material
- **SCA3** Special Control Area - Public Drinking Water Source Area
- **SCA4A** Special Control Area - Infrastructure (Waster Water Treatment Plant Buffer)
- **SCA5A** Special Control Area - Environmental Protection Area (Peel-Harvey Coastal Plain Catchment)
- **SCA5B** Special Control Area - Environmental Protection Area (Cathedral Avenue Area)
- **SCA5C** Special Control Area - Environmental Protection Area (Coastal Protection Area)
- **SCA5D** Special Control Area - Environmental Protection Area (Coastal Management Area)
- **SCA5E** Special Control Area - Environmental Protection Area (Binningup South Area)
- **SCA6A** Special Control Area - Landscape Protection Area (Coastal Lakelands LPA)
- **SCA6B** Special Control Area - Landscape Protection Area (Darling Range LPA)
- **SCA6C** Special Control Area - Landscape Protection Area (Vegetation Protection Area)
- No Zone

VERSION No 1

Shire of Harvey

Local Planning Scheme No. 2

(District Scheme)

Department of **Planning, Lands and Heritage**

GOVERNMENT OF WESTERN AUSTRALIA

Produced by Data Analytics,
Department of Planning, Lands and Heritage.

Base Information Supplied by the Western Australian Land Information Authority, SLIP 1180-2020-1

Horizontal Datum - Geocentric Datum of Australia 1994

Shire of Harvey

Local Planning Scheme No. 2

(District Scheme)

DRAFT ONLY

N

0 100 200 300 400

Meters

MAP OVERVIEW

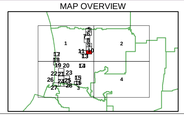

Authorised: T.Servaas

Plot Date: 13 December 2022

G.Gazette: N/A

Local Planning Scheme Map No. 12 of 28
MAP: Harvey Townsite South

Shire of Harvey

Local Planning Scheme No. 2

(District Scheme)

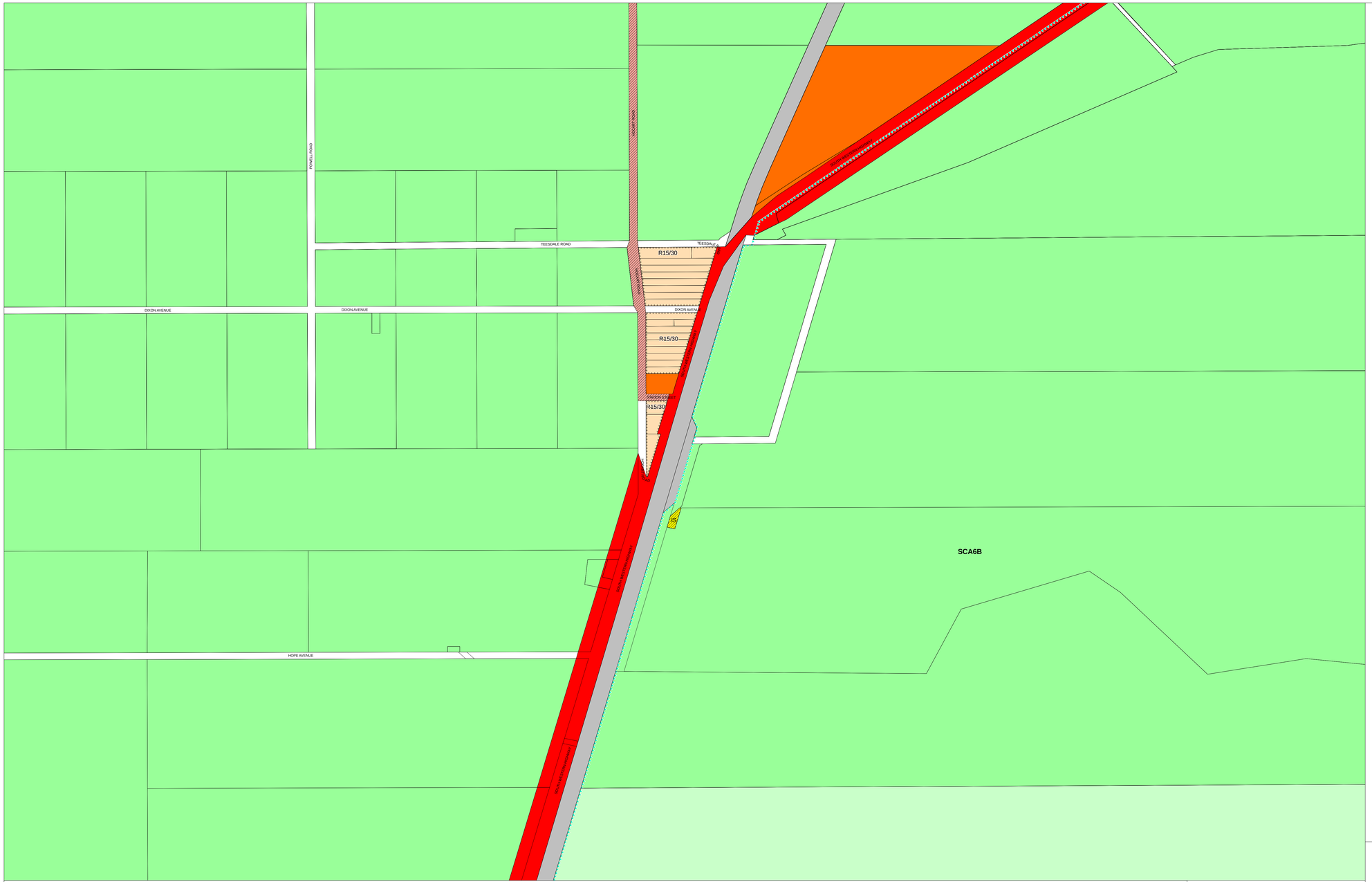

LEGEND

REGION SCHEME RESERVES (GBRS)

- Other Regional Roads
- Regional Open Space
- Port Installations
- Primary Regional Roads
- Railways
- State Forests
- Waterways
- Public Purposes
- A Public Purposes - Airport
- HS Public Purposes - High School
- H Public Purposes - Hospital
- P Public Purposes - Prison
- PU Public Purposes - Public Utilities
- SU Public Purposes - Special Uses
- TS Public Purposes - Technical School
- U Public Purposes - University

LOCAL SCHEME RESERVES

- Civic and Community
- Drainage/Waterway
- Environmental Conservation Reserve
- Foreshore
- Public Open Space
- Primary Distributor Road
- Regional Distributor Road
- District Distributor Road
- Local Distributor Road
- Local Road
- Public Purposes
- CE Cemetery
- E Education
- ES Emergency Services
- GS Government Services
- H Heritage
- IS Infrastructure Services
- M Medical Services
- Railways
- Special Purpose

LOCAL SCHEME ZONES

- Commercial
- DC District Centre
- NC Neighbourhood Centre
- General Industry
- Light Industry
- Strategic industry
- Priority Agriculture
- Private Community Purposes
- Residential
- Rural
- Rural Residential
- Service Commercial
- Special Use
- Tourism
- Urban Development

OTHER CATEGORIES

(see scheme text for additional information)

- Scheme Area Boundary
- Local Government Boundary
- R20 R Codes
- A1 Additional Uses
- R1 Restricted Uses
- **AR1/AS1** Additional Site Requirements
- **SU1** Special Use Area
- **SCA1** Special Control Area - Flood Prone Area
- **SCA2** Special Control Area - Basic Raw Material
- **SCA3** Special Control Area - Public Drinking Water Source Area
- **SCA4A** Special Control Area - Infrastructure (Waster Water Treatment Plant Buffer)
- **SCA5A** Special Control Area - Environmental Protection Area (Peel-Harvey Coastal Plain Catchment)
- **SCA5B** Special Control Area - Environmental Protection Area (Cathedral Avenue Area)
- **SCA5C** Special Control Area - Environmental Protection Area (Coastal Protection Area)
- **SCA5D** Special Control Area - Environmental Protection Area (Coastal Management Area)
- **SCA5E** Special Control Area - Environmental Protection Area (Binningup South Area)
- **SCA6A** Special Control Area - Landscape Protection Area (Coastal Lakelands LPA)
- **SCA6B** Special Control Area - Landscape Protection Area (Darling Range LPA)
- **SCA6C** Special Control Area - Landscape Protection Area (Vegetation Protection Area)
- No Zone

VERSION No 1

Shire of Harvey

Local Planning Scheme No. 2

(District Scheme)

Department of **Planning, Lands and Heritage**

GOVERNMENT OF WESTERN AUSTRALIA

Produced by Data Analytics,
Department of Planning, Lands and Heritage.

Base Information Supplied by the Western Australian Land Information Authority, SLIP 1180-2020-1

Horizontal Datum - Geocentric Datum of Australia 1994

Shire of Harvey

Local Planning Scheme No. 2

(District Scheme)

DRAFT ONLY

N

0 100 200 300 400

Meters

MAP OVERVIEW

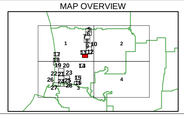

Authorised: T.Servaas

Plot Date: 13 December 2022

G.Gazette: N/A

Local Planning Scheme Map No. 13 of 28
MAP: Wokalup Townsite

Shire of Harvey

Local Planning Scheme No. 2

(District Scheme)

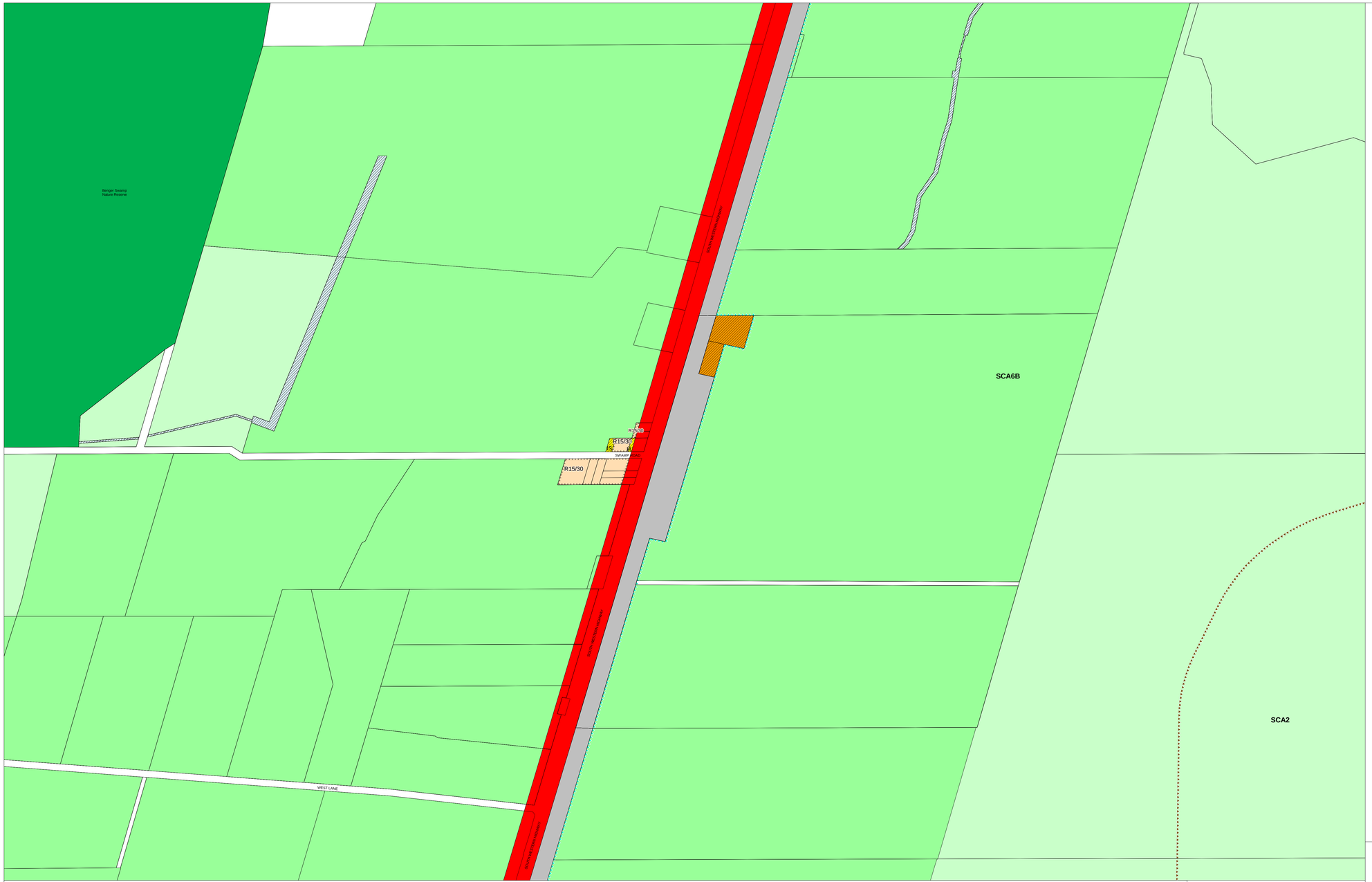

LEGEND

REGION SCHEME RESERVES (GBRS)

- Other Regional Roads
- Regional Open Space
- Port Installations
- Primary Regional Roads
- Railways
- State Forests
- Waterways
- Public Purposes
- A Public Purposes - Airport
- HS Public Purposes - High School
- H Public Purposes - Hospital
- P Public Purposes - Prison
- PU Public Purposes - Public Utilities
- SU Public Purposes - Special Uses
- TS Public Purposes - Technical School
- U Public Purposes - University

LOCAL SCHEME RESERVES

- Civic and Community
- Drainage/Waterway
- Environmental Conservation Reserve
- Foreshore
- Public Open Space
- Primary Distributor Road
- Regional Distributor Road
- District Distributor Road
- Local Distributor Road
- Local Road
- Public Purposes
- CE Cemetery
- E Education
- ES Emergency Services
- GS Government Services
- H Heritage
- IS Infrastructure Services
- M Medical Services
- Railways
- Special Purpose

LOCAL SCHEME ZONES

- Commercial
- DC District Centre
- NC Neighbourhood Centre
- General Industry
- Light Industry
- Strategic industry
- Priority Agriculture
- Private Community Purposes
- Residential
- Rural
- Rural Residential
- Service Commercial
- Special Use
- Tourism
- Urban Development

OTHER CATEGORIES

(see scheme text for additional information)

- Scheme Area Boundary
- Local Government Boundary
- R20 R Codes
- A1 Additional Uses
- R1 Restricted Uses
- **AR1/AS1** Additional Site Requirements
- **SU1** Special Use Area
- **SCA1** Special Control Area - Flood Prone Area
- **SCA2** Special Control Area - Basic Raw Material
- **SCA3** Special Control Area - Public Drinking Water Source Area
- **SCA4A** Special Control Area - Infrastructure (Waster Water Treatment Plant Buffer)
- **SCA5A** Special Control Area - Environmental Protection Area (Peel-Harvey Coastal Plain Catchment)
- **SCA5B** Special Control Area - Environmental Protection Area (Cathedral Avenue Area)
- **SCA5C** Special Control Area - Environmental Protection Area (Coastal Protection Area)
- **SCA5D** Special Control Area - Environmental Protection Area (Coastal Management Area)
- **SCA5E** Special Control Area - Environmental Protection Area (Binningup South Area)
- **SCA6A** Special Control Area - Landscape Protection Area (Coastal Lakelands LPA)
- **SCA6B** Special Control Area - Landscape Protection Area (Darling Range LPA)
- **SCA6C** Special Control Area - Landscape Protection Area (Vegetation Protection Area)
- No Zone

VERSION No 1

Shire of Harvey

Local Planning Scheme No. 2

(District Scheme)

Department of **Planning, Lands and Heritage**

GOVERNMENT OF WESTERN AUSTRALIA

Produced by Data Analytics,
Department of Planning, Lands and Heritage.

Base Information Supplied by the Western Australian Land Information Authority, SLIP 1180-2020-1

Horizontal Datum - Geocentric Datum of Australia 1994

Shire of Harvey

Local Planning Scheme No. 2

(District Scheme)

DRAFT ONLY

N

0 100 200 300 400

Meters

MAP OVERVIEW

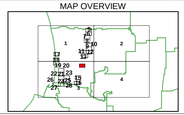

Authorised: T.Servaas

Plot Date: 13 December 2022

G.Gazette: N/A

Local Planning Scheme Map No. 14 of 28
MAP: Benger Townsite

Shire of Harvey

Local Planning Scheme No. 2

(District Scheme)

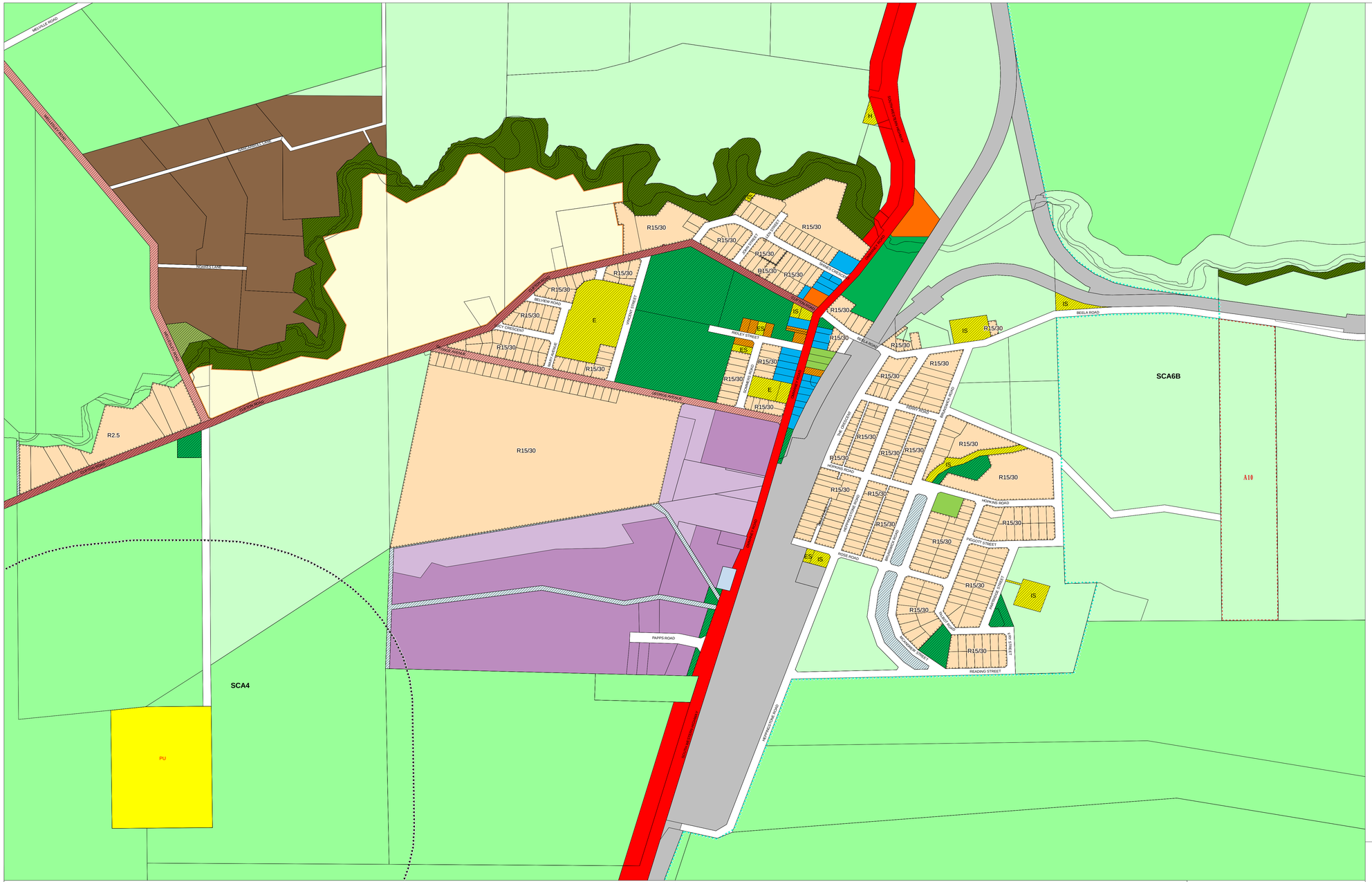

LEGEND

REGION SCHEME RESERVES (GBRS)

- Other Regional Roads
- Regional Open Space
- Port Installations
- Primary Regional Roads
- Railways
- State Forests
- Waterways
- Public Purposes
- A — Public Purposes - Airport
- HS — Public Purposes - High School
- H — Public Purposes - Hospital
- P — Public Purposes - Prison
- PU — Public Purposes - Public Utilities
- SU — Public Purposes - Special Uses
- TS — Public Purposes - Technical School
- U — Public Purposes - University

LOCAL SCHEME RESERVES

- Civic and Community
- Drainage/Waterway
- Environmental Conservation Reserve
- Foreshore
- Public Open Space
- Primary Distributor Road
- Regional Distributor Road
- District Distributor Road
- Local Distributor Road
- Local Road
- Public Purposes
- CE — Cemetery
- E — Education
- ES — Emergency Services
- GS — Government Services
- H — Heritage
- IS — Infrastructure Services
- M — Medical Services
- Railways
- Special Purpose

LOCAL SCHEME ZONES

- Commercial
- DC — District Centre
- NC — Neighbourhood Centre
- General Industry
- Light Industry
- Strategic industry
- Priority Agriculture
- Private Community Purposes
- Residential
- Rural
- Rural Residential
- Service Commercial
- Special Use
- Tourism
- Urban Development

OTHER CATEGORIES

(see scheme text for additional information)

- Scheme Area Boundary
- Local Government Boundary
- R20 R Codes
- A1 Additional Uses
- R1 Restricted Uses
- **AR1/AS1** Additional Site Requirements
- **SU1** Special Use Area
- **SCA1** Special Control Area - Flood Prone Area
- **SCA2** Special Control Area - Basic Raw Material
- **SCA3** Special Control Area - Public Drinking Water Source Area
- **SCA4A** Special Control Area - Infrastructure (Waster Water Treatment Plant Buffer)
- **SCA5A** Special Control Area - Environmental Protection Area (Peel-Harvey Coastal Plain Catchment)
- **SCA5B** Special Control Area - Environmental Protection Area (Cathedral Avenue Area)
- **SCA5C** Special Control Area - Environmental Protection Area (Coastal Protection Area)
- **SCA5D** Special Control Area - Environmental Protection Area (Coastal Management Area)
- **SCA5E** Special Control Area - Environmental Protection Area (Binningup South Area)
- **SCA6A** Special Control Area - Landscape Protection Area (Coastal Lakelands LPA)
- **SCA6B** Special Control Area - Landscape Protection Area (Darling Range LPA)
- **SCA6C** Special Control Area - Landscape Protection Area (Vegetation Protection Area)
- No Zone

VERSION No 1

Department of **Planning, Lands and Heritage**

GOVERNMENT OF WESTERN AUSTRALIA

Produced by Data Analytics,
Department of Planning, Lands and Heritage.

Base Information Supplied by the Western Australian Land Information Authority, SLIP 1180-2020-1

Horizontal Datum - Geocentric Datum of Australia 1994

Shire of Harvey

Local Planning Scheme No. 2

(District Scheme)

DRAFT ONLY

N

0 100 200 300 400

Meters

MAP OVERVIEW

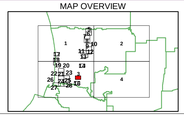

Authorised: T.Servaas

Plot Date: 13 December 2022

G.Gazette: N/A

Local Planning Scheme Map No. 15 of 28
MAP: Brunswick Junction Townsite

Shire of Harvey

Local Planning Scheme No. 2

(District Scheme)

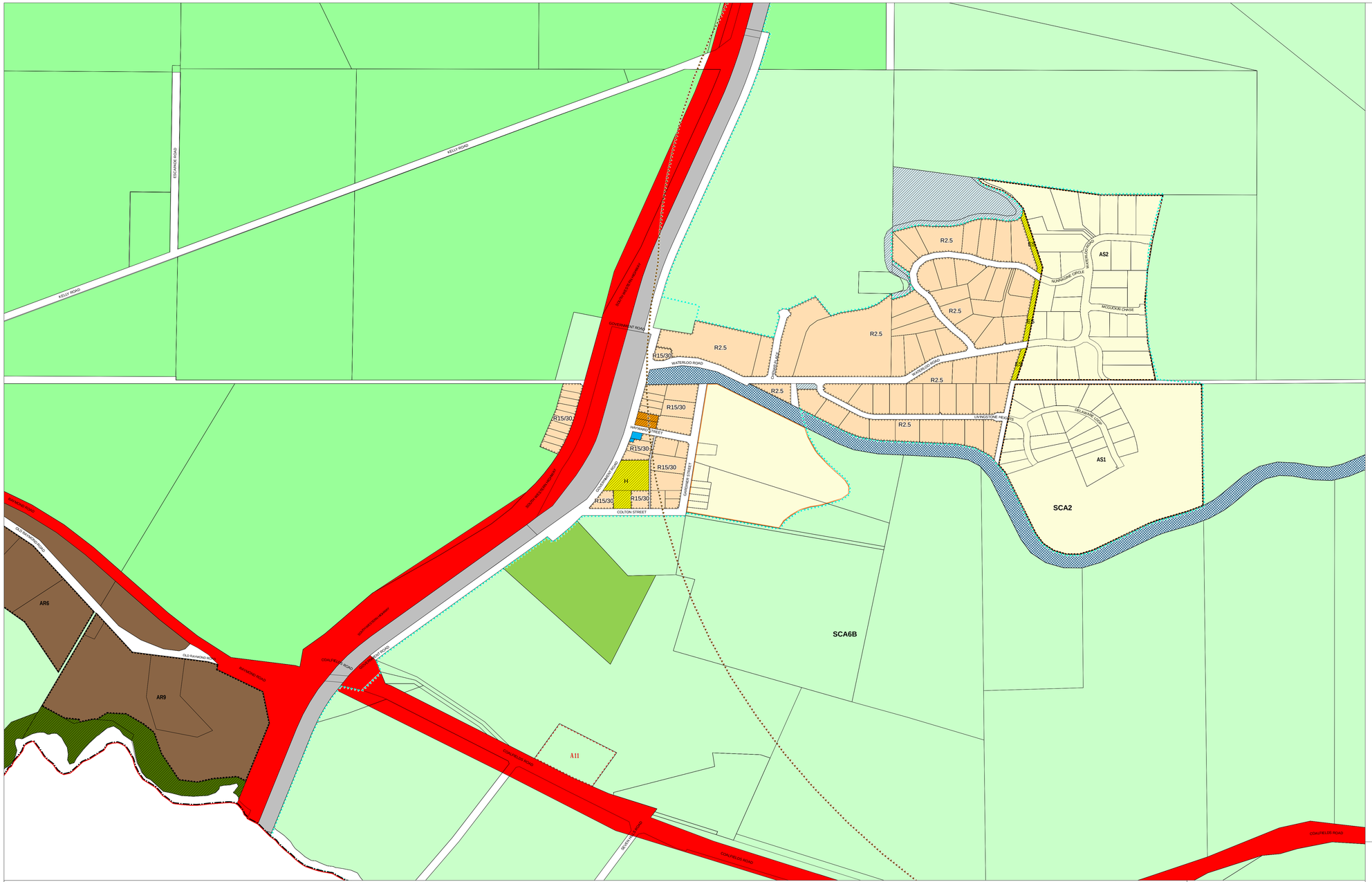

LEGEND

REGION SCHEME RESERVES (GBRS)

- Other Regional Roads
- Regional Open Space
- Port Installations
- Primary Regional Roads
- Railways
- State Forests
- Waterways
- Public Purposes
- A Public Purposes - Airport
- HS Public Purposes - High School
- H Public Purposes - Hospital
- P Public Purposes - Prison
- PU Public Purposes - Public Utilities
- SU Public Purposes - Special Uses
- TS Public Purposes - Technical School
- U Public Purposes - University

LOCAL SCHEME RESERVES

- Civic and Community
- Drainage/Waterway
- Environmental Conservation Reserve
- Foreshore
- Public Open Space
- Primary Distributor Road
- Regional Distributor Road
- District Distributor Road
- Local Distributor Road
- Local Road
- Public Purposes
- CE Cemetery
- E Education
- ES Emergency Services
- GS Government Services
- H Heritage
- IS Infrastructure Services
- M Medical Services
- Railways
- Special Purpose

LOCAL SCHEME ZONES

- Commercial
- DC District Centre
- NC Neighbourhood Centre
- General Industry
- Light Industry
- Strategic industry
- Priority Agriculture
- Private Community Purposes
- Residential
- Rural
- Rural Residential
- Service Commercial
- Special Use
- Tourism
- Urban Development

OTHER CATEGORIES

(see scheme text for additional information)

- Scheme Area Boundary
- Local Government Boundary
- R20 R Codes
- A1 Additional Uses
- R1 Restricted Uses
- **AR1/AS1** Additional Site Requirements
- **SU1** Special Use Area
- **SCA1** Special Control Area - Flood Prone Area
- **SCA2** Special Control Area - Basic Raw Material
- **SCA3** Special Control Area - Public Drinking Water Source Area
- **SCA4A** Special Control Area - Infrastructure (Waster Water Treatment Plant Buffer)
- **SCA5A** Special Control Area - Environmental Protection Area (Peel-Harvey Coastal Plain Catchment)
- **SCA5B** Special Control Area - Environmental Protection Area (Cathedral Avenue Area)
- **SCA5C** Special Control Area - Environmental Protection Area (Coastal Protection Area)
- **SCA5D** Special Control Area - Environmental Protection Area (Coastal Management Area)
- **SCA5E** Special Control Area - Environmental Protection Area (Binningup South Area)
- **SCA6A** Special Control Area - Landscape Protection Area (Coastal Lakelands LPA)
- **SCA6B** Special Control Area - Landscape Protection Area (Darling Range LPA)
- **SCA6C** Special Control Area - Landscape Protection Area (Vegetation Protection Area)
- No Zone

VERSION No 1

Shire of Harvey

Local Planning Scheme No. 2

(District Scheme)

Department of **Planning, Lands and Heritage**

GOVERNMENT OF WESTERN AUSTRALIA

Produced by Data Analytics,
Department of Planning, Lands and Heritage.

Base Information Supplied by the Western Australian Land Information Authority, SLIP 1180-2020-1

Horizontal Datum - Geocentric Datum of Australia 1994

Shire of Harvey

Local Planning Scheme No. 2

(District Scheme)

DRAFT ONLY

N

0 100 200 300 400

Meters

MAP OVERVIEW

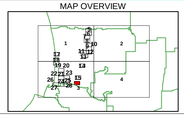

Authorised: T.Servaas

Plot Date: 13 December 2022

G.Gazette: N/A

Local Planning Scheme Map No. 16 of 28
MAP: Roelands Townsite

Shire of Harvey

Local Planning Scheme No. 2

(District Scheme)

LEGEND

REGION SCHEME RESERVES (GBRS)

- Other Regional Roads
- Regional Open Space
- Port Installations
- Primary Regional Roads
- Railways
- State Forests
- Waterways
- Public Purposes
- A Public Purposes - Airport
- HS Public Purposes - High School
- H Public Purposes - Hospital
- P Public Purposes - Prison
- PU Public Purposes - Public Utilities
- SU Public Purposes - Special Uses
- TS Public Purposes - Technical School
- U Public Purposes - University

LOCAL SCHEME RESERVES

- Civic and Community
- Drainage/Waterway
- Environmental Conservation Reserve
- Foreshore
- Public Open Space
- Primary Distributor Road
- Regional Distributor Road
- District Distributor Road
- Local Distributor Road
- Local Road
- Public Purposes
- CE Cemetery
- E Education
- ES Emergency Services
- GS Government Services
- H Heritage
- IS Infrastructure Services
- M Medical Services
- Railways
- Special Purpose

LOCAL SCHEME ZONES

- Commercial
- DC District Centre
- NC Neighbourhood Centre
- General Industry
- Light Industry
- Strategic industry
- Priority Agriculture
- Private Community Purposes
- Residential
- Rural
- Rural Residential
- Service Commercial
- Special Use
- Tourism
- Urban Development

OTHER CATEGORIES

(see scheme text for additional information)

- Scheme Area Boundary
- Local Government Boundary
- R20 R Codes
- A1 Additional Uses
- R1 Restricted Uses
- **AR1/AS1** Additional Site Requirements
- **SU1** Special Use Area
- **SCA1** Special Control Area - Flood Prone Area
- **SCA2** Special Control Area - Basic Raw Material
- **SCA3** Special Control Area - Public Drinking Water Source Area
- **SCA4A** Special Control Area - Infrastructure (Waster Water Treatment Plant Buffer)
- **SCA5A** Special Control Area - Environmental Protection Area (Peel-Harvey Coastal Plain Catchment)
- **SCA5B** Special Control Area - Environmental Protection Area (Cathedral Avenue Area)
- **SCA5C** Special Control Area - Environmental Protection Area (Coastal Protection Area)
- **SCA5D** Special Control Area - Environmental Protection Area (Coastal Management Area)
- **SCA5E** Special Control Area - Environmental Protection Area (Binningup South Area)
- **SCA6A** Special Control Area - Landscape Protection Area (Coastal Lakelands LPA)
- **SCA6B** Special Control Area - Landscape Protection Area (Darling Range LPA)
- **SCA6C** Special Control Area - Landscape Protection Area (Vegetation Protection Area)
- No Zone

VERSION No 1

Shire of Harvey

Local Planning Scheme No. 2

(District Scheme)

Department of **Planning, Lands and Heritage**

GOVERNMENT OF WESTERN AUSTRALIA

Produced by Data Analytics,
Department of Planning, Lands and Heritage.

Base Information Supplied by the Western Australian Land Information Authority, SLIP 1180-2020-1

Horizontal Datum - Geocentric Datum of Australia 1994

Shire of Harvey

Local Planning Scheme No. 2

(District Scheme)

DRAFT ONLY

N

0 100 200 300 400

Meters

MAP OVERVIEW

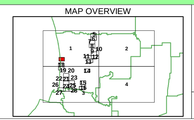

Authorised: T.Servaas

Plot Date: 13 December 2022

G.Gazette: N/A

Local Planning Scheme Map No. 17 of 28
MAP: Myalup Townsite

Shire of Harvey

Local Planning Scheme No. 2

(District Scheme)

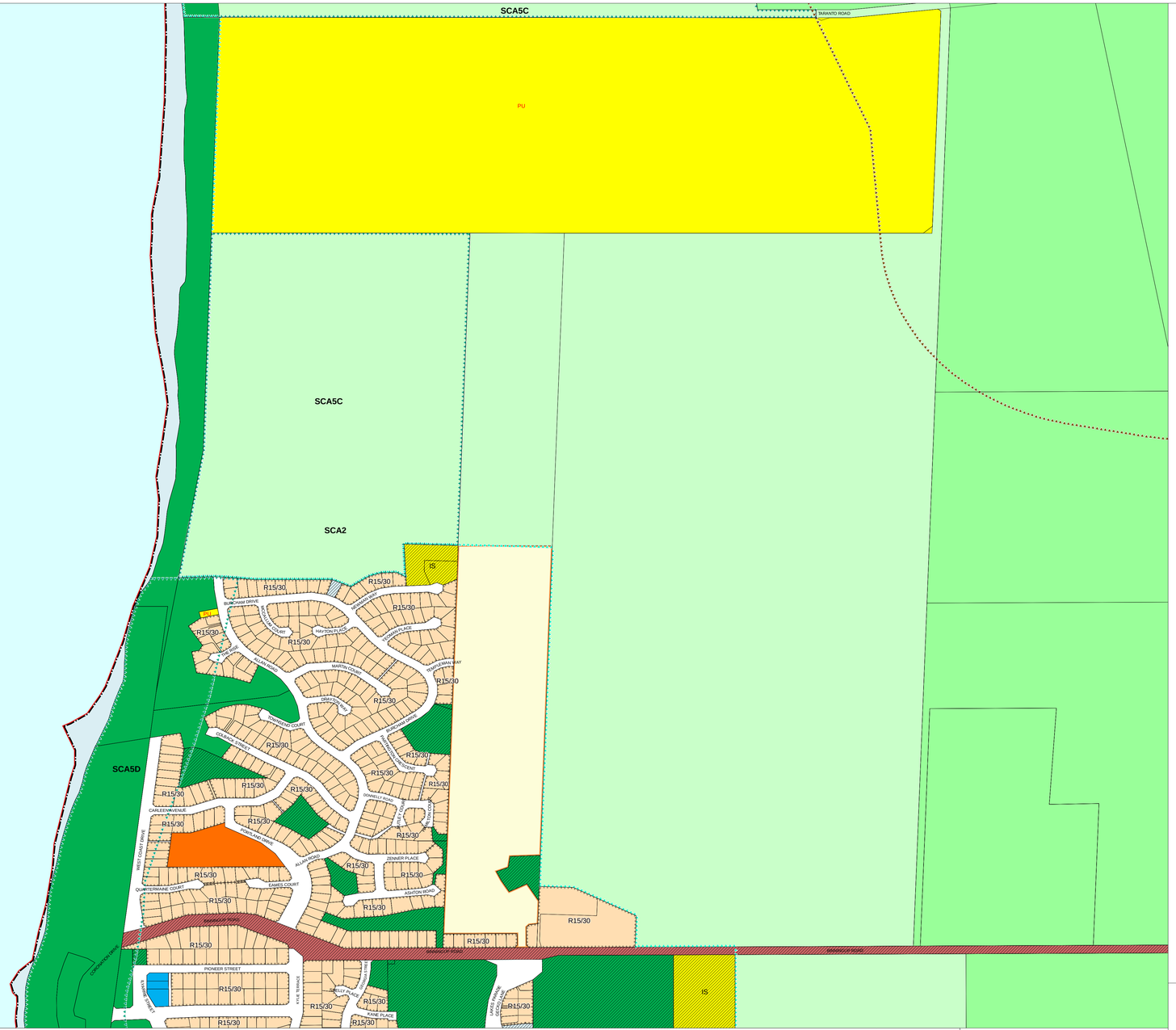

LEGEND

REGION SCHEME RESERVES (GBRS)

- Other Regional Roads
- Regional Open Space
- Port Installations
- Primary Regional Roads
- Railways
- State Forests
- Waterways
- Public Purposes
- A Public Purposes - Airport
- HS Public Purposes - High School
- H Public Purposes - Hospital
- P Public Purposes - Prison
- PU Public Purposes - Public Utilities
- SU Public Purposes - Special Uses
- TS Public Purposes - Technical School
- U Public Purposes - University

LOCAL SCHEME RESERVES

- Civic and Community
- Drainage/Waterway
- Environmental Conservation Reserve
- Foreshore
- Public Open Space
- Primary Distributor Road
- Regional Distributor Road
- District Distributor Road
- Local Distributor Road
- Local Road
- Public Purposes
- CE Cemetery
- E Education
- ES Emergency Services
- GS Government Services
- H Heritage
- IS Infrastructure Services
- M Medical Services
- Railways
- Special Purpose

LOCAL SCHEME ZONES

- Commercial
- DC District Centre
- NC Neighbourhood Centre
- General Industry
- Light Industry
- Strategic industry
- Priority Agriculture
- Private Community Purposes
- Residential
- Rural
- Rural Residential
- Service Commercial
- Special Use
- Tourism
- Urban Development

OTHER CATEGORIES

(see scheme text for additional information)

- Scheme Area Boundary
- Local Government Boundary
- R20 R Codes
- A1 Additional Uses
- R1 Restricted Uses
- **AR1/AS1** Additional Site Requirements
- **SU1** Special Use Area
- **SCA1** Special Control Area - Flood Prone Area
- **SCA2** Special Control Area - Basic Raw Material
- **SCA3** Special Control Area - Public Drinking Water Source Area
- **SCA4A** Special Control Area - Infrastructure (Waster Water Treatment Plant Buffer)
- **SCA5A** Special Control Area - Environmental Protection Area (Peel-Harvey Coastal Plain Catchment)
- **SCA5B** Special Control Area - Environmental Protection Area (Cathedral Avenue Area)
- **SCA5C** Special Control Area - Environmental Protection Area (Coastal Protection Area)
- **SCA5D** Special Control Area - Environmental Protection Area (Coastal Management Area)
- **SCA5E** Special Control Area - Environmental Protection Area (Binningup South Area)
- **SCA6A** Special Control Area - Landscape Protection Area (Coastal Lakelands LPA)
- **SCA6B** Special Control Area - Landscape Protection Area (Darling Range LPA)
- **SCA6C** Special Control Area - Landscape Protection Area (Vegetation Protection Area)
- No Zone

VERSION No 1

Shire of Harvey

Local Planning Scheme No. 2

(District Scheme)

GOVERNMENT OF WESTERN AUSTRALIA

Department of **Planning, Lands and Heritage**

Produced by Data Analytics,
Department of Planning, Lands and Heritage.

Base Information Supplied by the Western Australian Land Information Authority, SLIP 1180-2020-1

Horizontal Datum - Geocentric Datum of Australia 1994

Shire of Harvey

Local Planning Scheme No. 2

(District Scheme)

DRAFT ONLY

N

0 100 200 300 400

Meters

MAP OVERVIEW

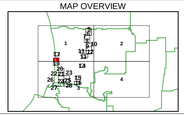

Authorised: T.Servaas

Plot Date: 13 December 2022

G.Gazette: N/A

Local Planning Scheme Map No. 18 of 28
MAP: Binningup Townsite North

Shire of Harvey

Local Planning Scheme No. 2

(District Scheme)

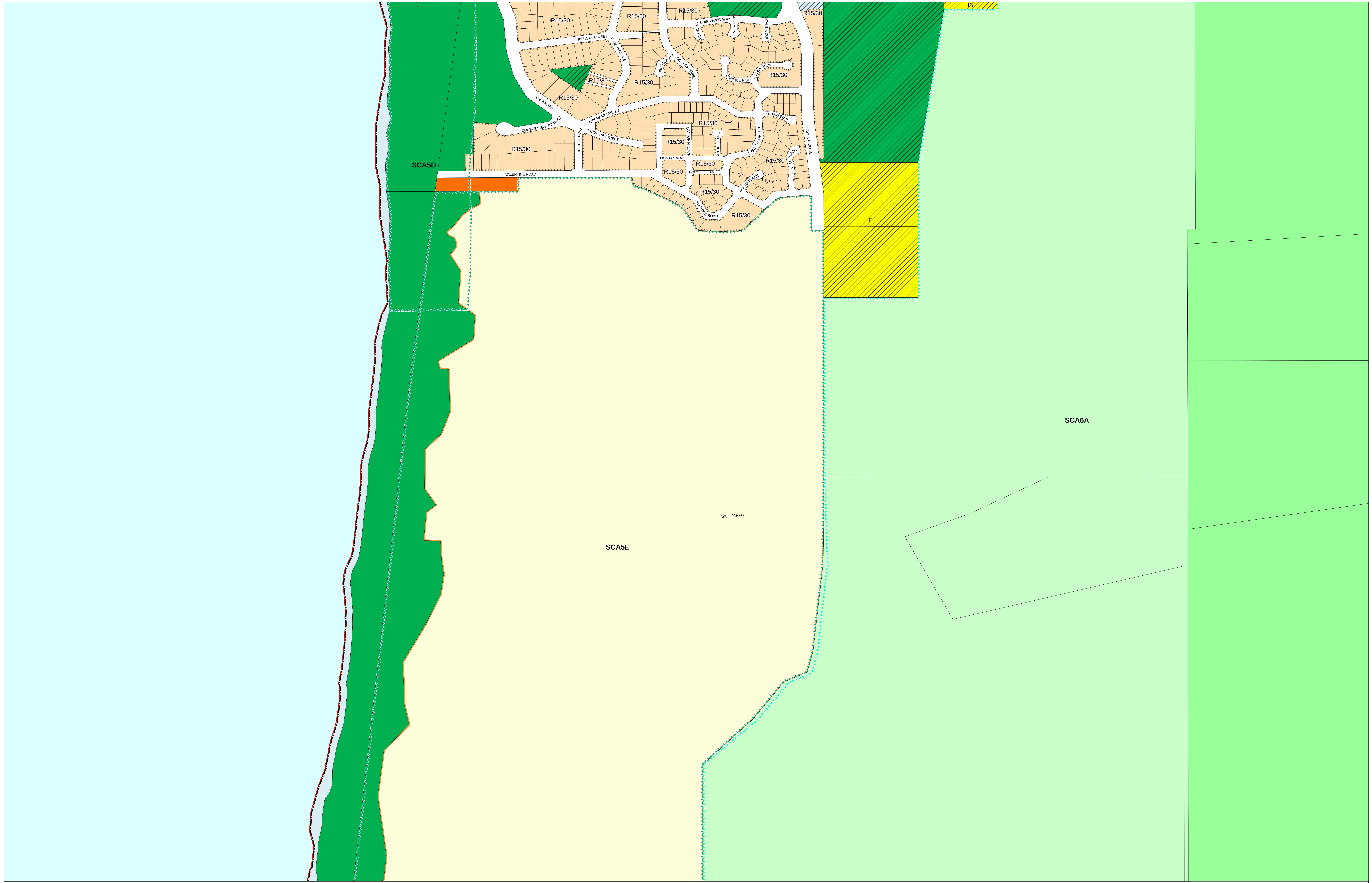

LEGEND

REGION SCHEME RESERVES (GBRS)

- Other Regional Roads
- Regional Open Space
- Port Installations
- Primary Regional Roads
- Railways
- State Forests
- Waterways
- Public Purposes
- A Public Purposes - Airport
- HS Public Purposes - High School
- H Public Purposes - Hospital
- P Public Purposes - Prison
- PU Public Purposes - Public Utilities
- SU Public Purposes - Special Uses
- TS Public Purposes - Technical School
- U Public Purposes - University

LOCAL SCHEME RESERVES

- Civic and Community
- Drainage/Waterway
- Environmental Conservation Reserve
- Foreshore
- Public Open Space
- Primary Distributor Road
- Regional Distributor Road
- District Distributor Road
- Local Distributor Road
- Local Road
- Public Purposes
- CE Cemetery
- E Education
- ES Emergency Services
- GS Government Services
- H Heritage
- IS Infrastructure Services
- M Medical Services
- Railways
- Special Purpose

LOCAL SCHEME ZONES

- Commercial
- DC District Centre
- NC Neighbourhood Centre
- General Industry
- Light Industry
- Strategic industry
- Priority Agriculture
- Private Community Purposes
- Residential
- Rural
- Rural Residential
- Service Commercial
- Special Use
- Tourism
- Urban Development

OTHER CATEGORIES

(see scheme text for additional information)

- Scheme Area Boundary
- Local Government Boundary
- R20 R Codes
- A1 Additional Uses
- R1 Restricted Uses
- AR1/AS1 Additional Site Requirements
- SU1 Special Use Area
- SCA1 Special Control Area - Flood Prone Area
- SCA2 Special Control Area - Basic Raw Material
- SCA3 Special Control Area - Public Drinking Water Source Area
- SCA4A Special Control Area - Infrastructure (Waster Water Treatment Plant Buffer)
- SCA5A Special Control Area - Environmental Protection Area (Peel-Harvey Coastal Plain Catchment)
- SCA5B Special Control Area - Environmental Protection Area (Cathedral Avenue Area)
- SCA5C Special Control Area - Environmental Protection Area (Coastal Protection Area)
- SCA5D Special Control Area - Environmental Protection Area (Coastal Management Area)
- SCA5E Special Control Area - Environmental Protection Area (Binningup South Area)
- SCA6A Special Control Area - Landscape Protection Area (Coastal Lakelands LPA)
- SCA6B Special Control Area - Landscape Protection Area (Darling Range LPA)
- SCA6C Special Control Area - Landscape Protection Area (Vegetation Protection Area)
- No Zone

VERSION No 1

Department of Planning, Lands and Heritage
GOVERNMENT OF WESTERN AUSTRALIA

Produced by Data Analytics,
Department of Planning, Lands and Heritage.

Base Information Supplied by the Western Australian
Land Information Authority, SLIP 1180-2020-1

Horizontal Datum - Geocentric Datum of Australia 1994

Shire of Harvey

Local Planning Scheme No. 2

(District Scheme)

DRAFT ONLY

N

0 100 200 300 400
Meters

MAP OVERVIEW

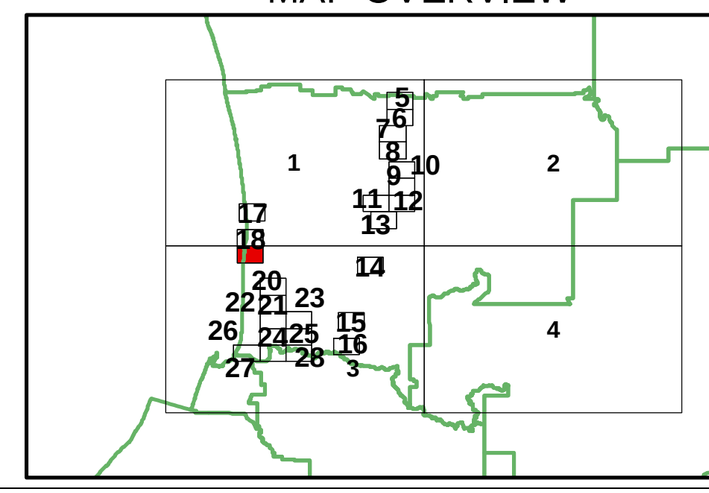

Authorised: T.Servaas

Plot Date: 13 December 2022

G.Gazette: N/A

Local Planning Scheme Map No. 19 of 28
MAP: Binningup Townsite South

Shire of Harvey

Local Planning Scheme No. 2

(District Scheme)

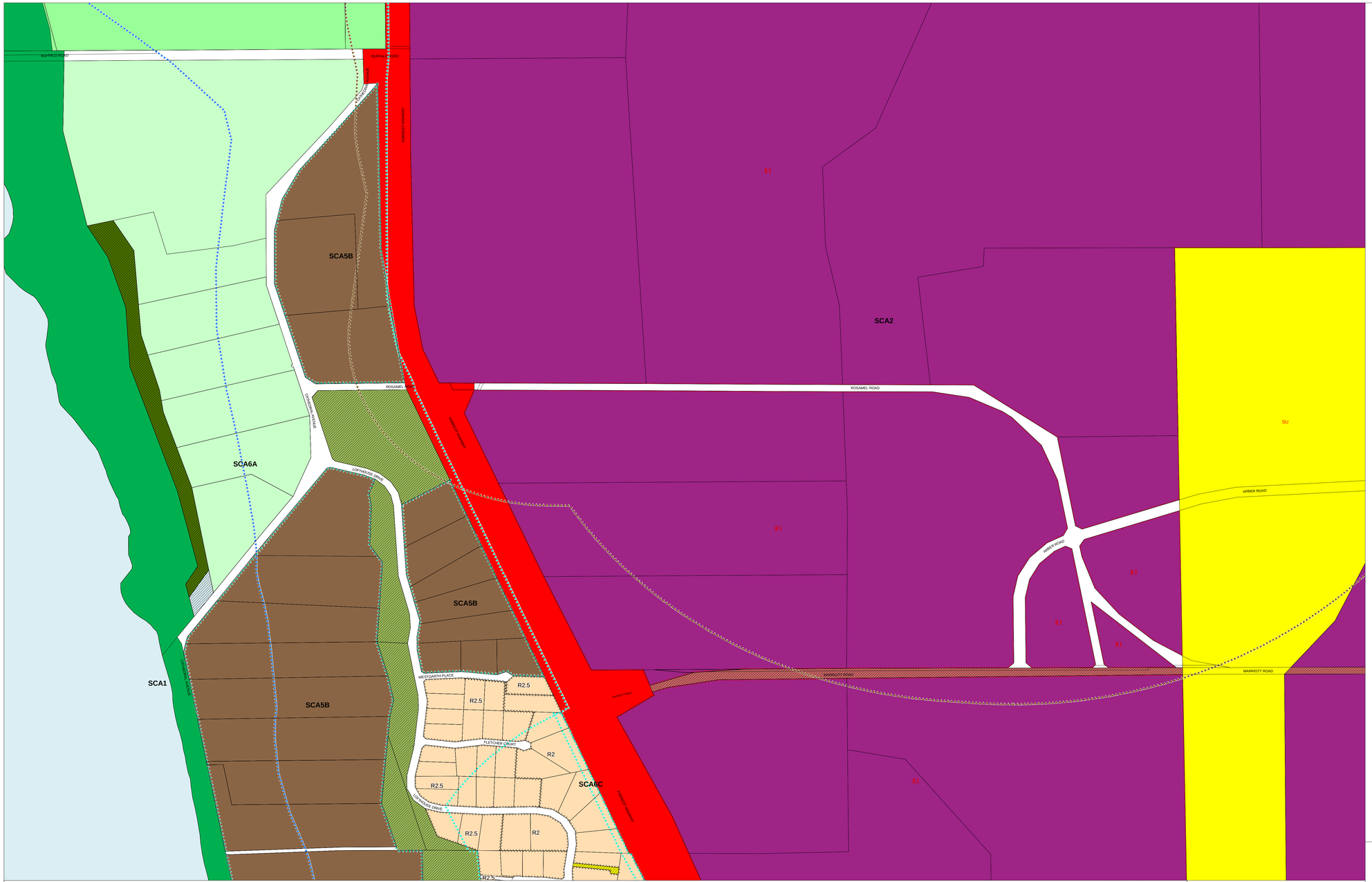

LEGEND

REGION SCHEME RESERVES (GBRS)

- Other Regional Roads
- Regional Open Space
- Port Installations
- Primary Regional Roads
- Railways
- State Forests
- Waterways
- Public Purposes
- A Public Purposes - Airport
- HS Public Purposes - High School
- H Public Purposes - Hospital
- P Public Purposes - Prison
- PU Public Purposes - Public Utilities
- SU Public Purposes - Special Uses
- TS Public Purposes - Technical School
- U Public Purposes - University

LOCAL SCHEME RESERVES

- Civic and Community
- Drainage/Waterway
- Environmental Conservation Reserve
- Foreshore
- Public Open Space
- Primary Distributor Road
- Regional Distributor Road
- District Distributor Road
- Local Distributor Road
- Local Road
- Public Purposes
- CE Cemetery
- E Education
- ES Emergency Services
- GS Government Services
- H Heritage
- IS Infrastructure Services
- M Medical Services
- Railways
- Special Purpose

LOCAL SCHEME ZONES

- Commercial
- DC District Centre
- NC Neighbourhood Centre
- General Industry
- Light Industry
- Strategic industry
- Priority Agriculture
- Private Community Purposes
- Residential
- Rural
- Rural Residential
- Service Commercial
- Special Use
- Tourism
- Urban Development

OTHER CATEGORIES

(see scheme text for additional information)

- Scheme Area Boundary
- Local Government Boundary
- R20 R Codes
- A1 Additional Uses
- R1 Restricted Uses
- **AR1/AS1** Additional Site Requirements
- **SU1** Special Use Area
- **SCA1** Special Control Area - Flood Prone Area
- **SCA2** Special Control Area - Basic Raw Material
- **SCA3** Special Control Area - Public Drinking Water Source Area
- **SCA4A** Special Control Area - Infrastructure (Waster Water Treatment Plant Buffer)
- **SCA5A** Special Control Area - Environmental Protection Area (Peel-Harvey Coastal Plain Catchment)
- **SCA5B** Special Control Area - Environmental Protection Area (Cathedral Avenue Area)
- **SCA5C** Special Control Area - Environmental Protection Area (Coastal Protection Area)
- **SCA5D** Special Control Area - Environmental Protection Area (Coastal Management Area)
- **SCA5E** Special Control Area - Environmental Protection Area (Binningup South Area)
- **SCA6A** Special Control Area - Landscape Protection Area (Coastal Lakelands LPA)
- **SCA6B** Special Control Area - Landscape Protection Area (Darling Range LPA)
- **SCA6C** Special Control Area - Landscape Protection Area (Vegetation Protection Area)
- No Zone

VERSION No 1

Shire of Harvey

Local Planning Scheme No. 2

(District Scheme)

Department of **Planning, Lands and Heritage**

GOVERNMENT OF WESTERN AUSTRALIA

Produced by Data Analytics,
Department of Planning, Lands and Heritage.

Base Information Supplied by the Western Australian Land Information Authority, SLIP 1180-2020-1

Horizontal Datum - Geocentric Datum of Australia 1994

Shire of Harvey

Local Planning Scheme No. 2

(District Scheme)

DRAFT ONLY

N

0 100 200 300 400

Meters

MAP OVERVIEW

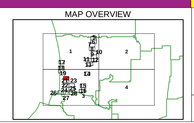

Authorised: T.Servaas

Plot Date: 13 December 2022

G.Gazette: N/A

Local Planning Scheme Map No. 20 of 28
MAP: Leschenault Locality North East

Shire of Harvey

Local Planning Scheme No. 2

(District Scheme)

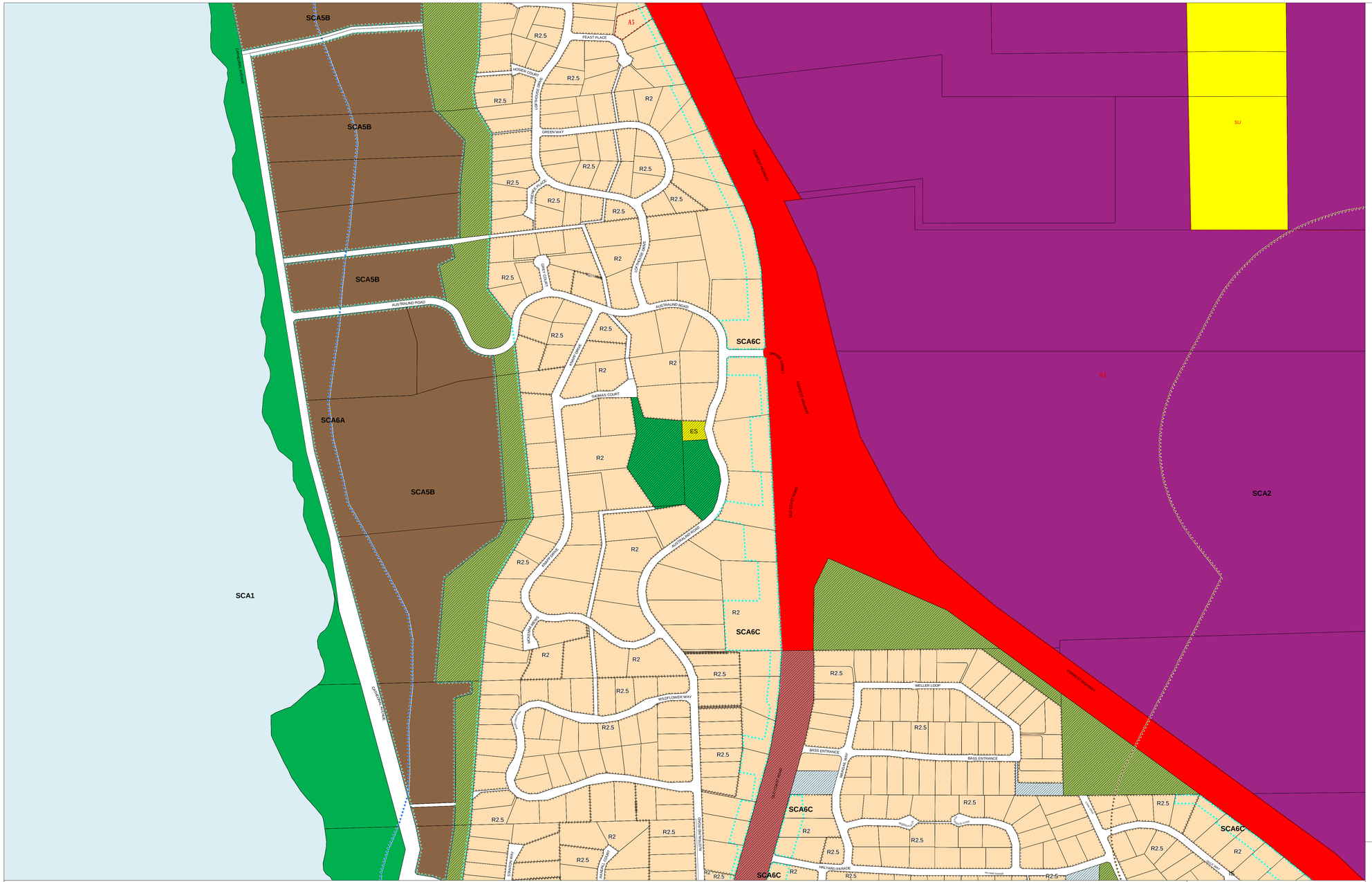

LEGEND

REGION SCHEME RESERVES (GBRS)

- Other Regional Roads
- Regional Open Space
- Port Installations
- Primary Regional Roads
- Railways
- State Forests
- Waterways
- Public Purposes
- A — Public Purposes - Airport
- HS — Public Purposes - High School
- H — Public Purposes - Hospital
- P — Public Purposes - Prison
- PU — Public Purposes - Public Utilities
- SU — Public Purposes - Special Uses
- TS — Public Purposes - Technical School
- U — Public Purposes - University

LOCAL SCHEME RESERVES

- Civic and Community
- Drainage/Waterway
- Environmental Conservation Reserve
- Foreshore
- Public Open Space
- Primary Distributor Road
- Regional Distributor Road
- District Distributor Road
- Local Distributor Road
- Local Road
- Public Purposes
- CE — Cemetery
- E — Education
- ES — Emergency Services
- GS — Government Services
- H — Heritage
- IS — Infrastructure Services
- M — Medical Services
- Railways
- Special Purpose

LOCAL SCHEME ZONES

- Commercial
- DC — District Centre
- NC — Neighbourhood Centre
- General Industry
- Light Industry
- Strategic industry
- Priority Agriculture
- Private Community Purposes
- Residential
- Rural
- Rural Residential
- Service Commercial
- Special Use
- Tourism
- Urban Development

OTHER CATEGORIES

(see scheme text for additional information)

- Scheme Area Boundary
- Local Government Boundary
- R20 R Codes
- A1 Additional Uses
- R1 Restricted Uses
- **AR1/AS1** Additional Site Requirements
- **SU1** Special Use Area
- **SCA1** Special Control Area - Flood Prone Area
- **SCA2** Special Control Area - Basic Raw Material
- **SCA3** Special Control Area - Public Drinking Water Source Area
- **SCA4A** Special Control Area - Infrastructure (Waster Water Treatment Plant Buffer)
- **SCA5A** Special Control Area - Environmental Protection Area (Peel-Harvey Coastal Plain Catchment)
- **SCA5B** Special Control Area - Environmental Protection Area (Cathedral Avenue Area)
- **SCA5C** Special Control Area - Environmental Protection Area (Coastal Protection Area)
- **SCA5D** Special Control Area - Environmental Protection Area (Coastal Management Area)
- **SCA5E** Special Control Area - Environmental Protection Area (Binningup South Area)
- **SCA6A** Special Control Area - Landscape Protection Area (Coastal Lakelands LPA)
- **SCA6B** Special Control Area - Landscape Protection Area (Darling Range LPA)
- **SCA6C** Special Control Area - Landscape Protection Area (Vegetation Protection Area)

No Zone

VERSION No 1

Shire of Harvey

Local Planning Scheme No. 2

(District Scheme)

Department of **Planning, Lands and Heritage**

GOVERNMENT OF WESTERN AUSTRALIA

Produced by Data Analytics, Department of Planning, Lands and Heritage.

Base Information Supplied by the Western Australian Land Information Authority, SLIP 1180-2020-1

Horizontal Datum - Geocentric Datum of Australia 1994

Shire of Harvey

Local Planning Scheme No. 2

(District Scheme)

DRAFT ONLY

N

0 100 200 300 400

Meters

MAP OVERVIEW



Authorised: T.Servaas

Plot Date: 13 December 2022

G.Gazette: N/A

Local Planning Scheme Map No. 21 of 28
MAP: Leschenault Locality South East

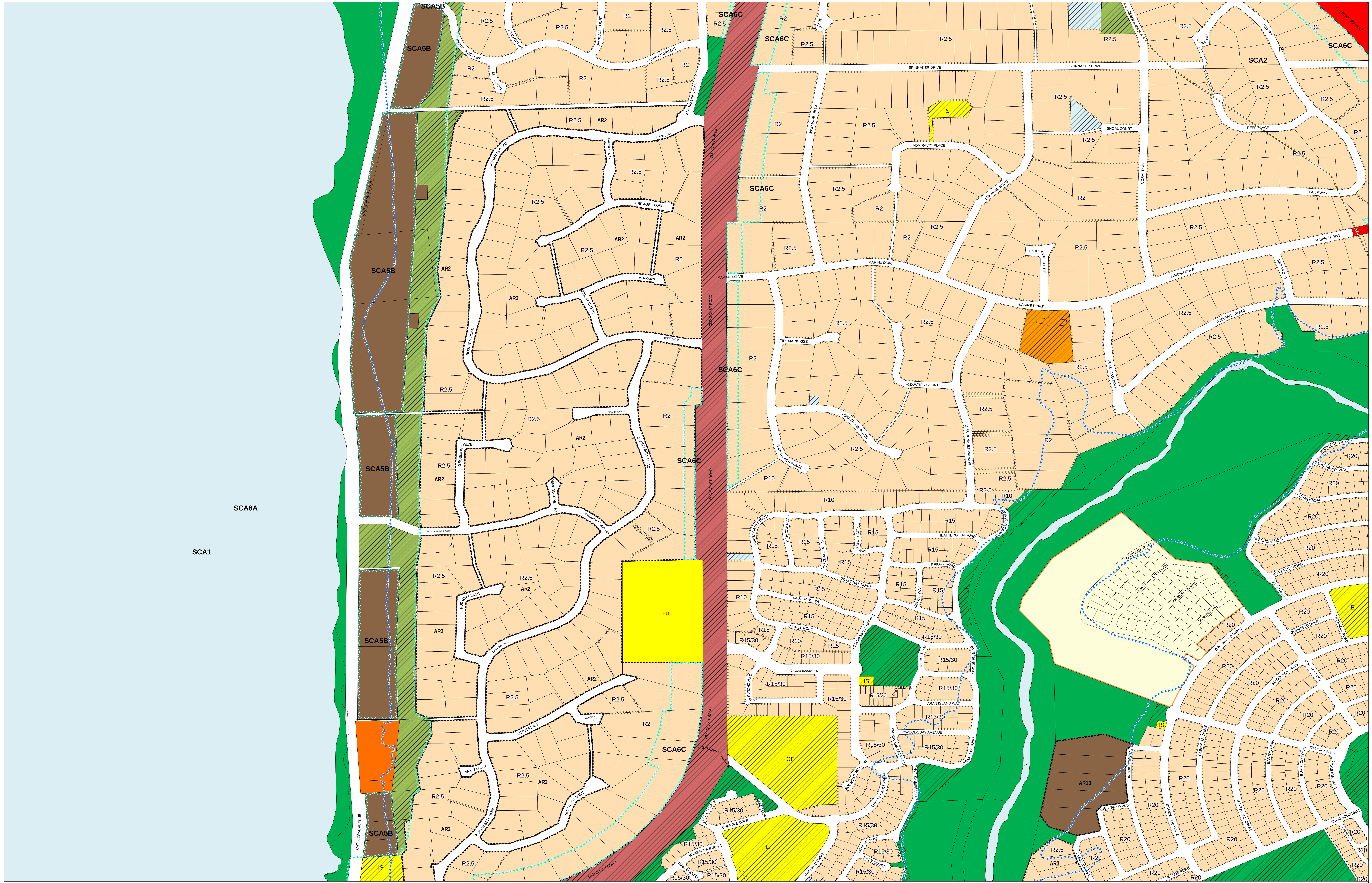

LEGEND

REGION SCHEME RESERVES (GBRS)

- Other Regional Roads
- Regional Open Space
- Port Installations
- Primary Regional Roads
- Railways
- State Forests
- Waterways
- Public Purposes
- A Public Purposes - Airport
- HS Public Purposes - High School
- H Public Purposes - Hospital
- P Public Purposes - Prison
- PU Public Purposes - Public Utilities
- SU Public Purposes - Special Uses
- TS Public Purposes - Technical School
- U Public Purposes - University

LOCAL SCHEME RESERVES

- Civic and Community
- Drainage/Waterway
- Environmental Conservation Reserve
- Foreshore
- Public Open Space
- Primary Distributor Road
- Regional Distributor Road
- District Distributor Road
- Local Distributor Road
- Local Road
- Public Purposes
- CE Cemetery
- E Education
- ES Emergency Services
- GS Government Services
- H Heritage
- IS Infrastructure Services
- M Medical Services
- Railways
- Special Purpose

LOCAL SCHEME ZONES

- Commercial
- DC District Centre
- NC Neighbourhood Centre
- General Industry
- Light Industry
- Strategic industry
- Priority Agriculture
- Private Community Purposes
- Residential
- Rural
- Rural Residential
- Service Commercial
- Special Use
- Tourism
- Urban Development

OTHER CATEGORIES

(see scheme text for additional information)

- Scheme Area Boundary
- Local Government Boundary
- R20 R Codes
- A1 Additional Uses
- R1 Restricted Uses
- **AR1/AS1** Additional Site Requirements
- **SU1** Special Use Area
- **SCA1** Special Control Area - Flood Prone Area
- **SCA2** Special Control Area - Basic Raw Material
- **SCA3** Special Control Area - Public Drinking Water Source Area
- **SCA4A** Special Control Area - Infrastructure (Waster Water Treatment Plant Buffer)
- **SCA5A** Special Control Area - Environmental Protection Area (Peel-Harvey Coastal Plain Catchment)
- **SCA5B** Special Control Area - Environmental Protection Area (Cathedral Avenue Area)
- **SCA5C** Special Control Area - Environmental Protection Area (Coastal Protection Area)
- **SCA5D** Special Control Area - Environmental Protection Area (Coastal Management Area)
- **SCA5E** Special Control Area - Environmental Protection Area (Binningup South Area)
- **SCA6A** Special Control Area - Landscape Protection Area (Coastal Lakelands LPA)
- **SCA6B** Special Control Area - Landscape Protection Area (Darling Range LPA)
- **SCA6C** Special Control Area - Landscape Protection Area (Vegetation Protection Area)
- No Zone

VERSION No 1

Shire of Harvey

Local Planning Scheme No. 2

(District Scheme)

Department of Planning, Lands and Heritage

GOVERNMENT OF WESTERN AUSTRALIA

Produced by Data Analytics,
Department of Planning, Lands and Heritage.

Base Information Supplied by the Western Australian
Land Information Authority, SLIP 1180-2020-1

Horizontal Datum - Geocentric Datum of Australia 1994

Shire of Harvey

Local Planning Scheme No. 2

(District Scheme)

DRAFT ONLY

N

0 100 200 300 400

Meters

MAP OVERVIEW

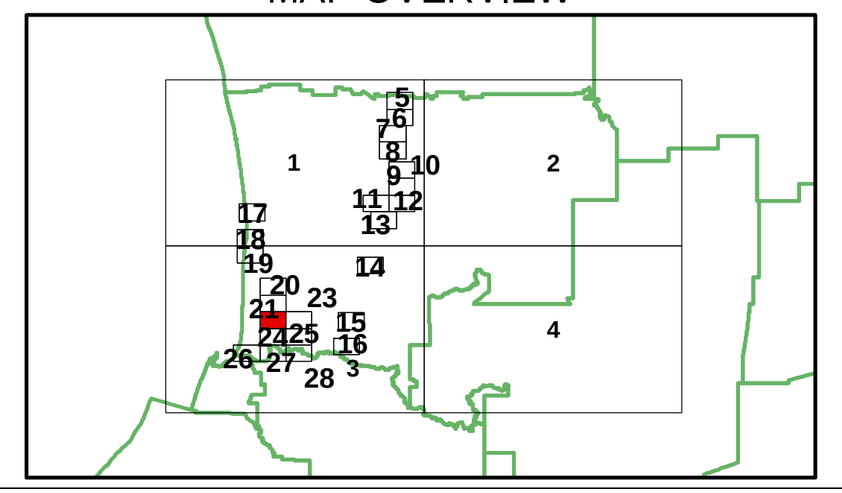

Authorised: T.Servaas

Plot Date: 13 December 2022

G.Gazette: N/A

Local Planning Scheme Map No. 22 of 28
MAP: Australind Townsite North West

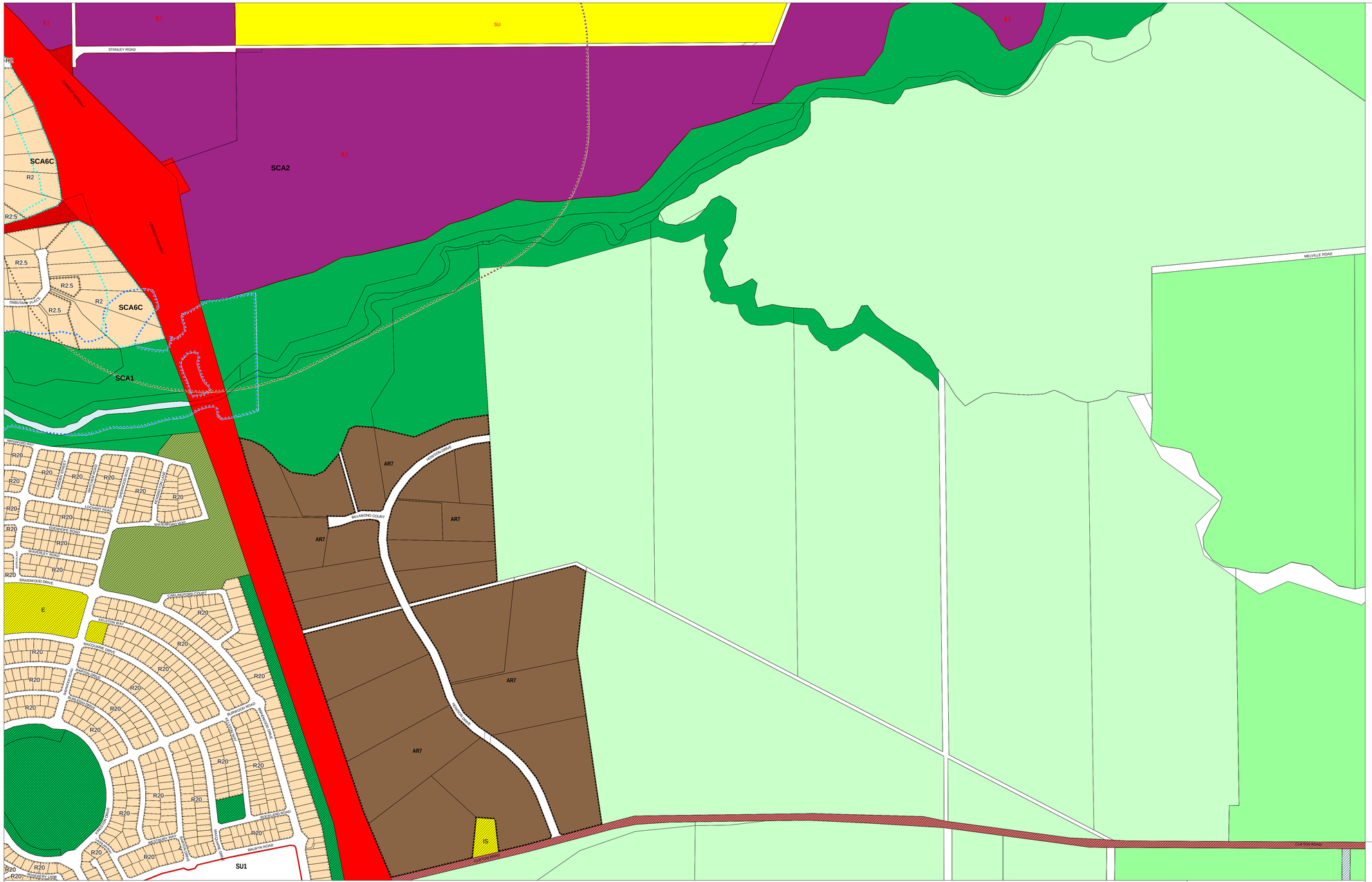

LEGEND

REGION SCHEME RESERVES (GBRS)

- Other Regional Roads
- Regional Open Space
- Port Installations
- Primary Regional Roads
- Railways
- State Forests
- Waterways
- Public Purposes
- A — Public Purposes - Airport
- HS — Public Purposes - High School
- H — Public Purposes - Hospital
- P — Public Purposes - Prison
- PU — Public Purposes - Public Utilities
- SU — Public Purposes - Special Uses
- TS — Public Purposes - Technical School
- U — Public Purposes - University

LOCAL SCHEME RESERVES

- Civic and Community
- Drainage/Waterway
- Environmental Conservation Reserve
- Foreshore
- Public Open Space
- Primary Distributor Road
- Regional Distributor Road
- District Distributor Road
- Local Distributor Road
- Local Road
- Public Purposes
- CE — Cemetery
- E — Education
- ES — Emergency Services
- GS — Government Services
- H — Heritage
- IS — Infrastructure Services
- M — Medical Services
- Railways
- Special Purpose

LOCAL SCHEME ZONES

- Commercial
- DC — District Centre
- NC — Neighbourhood Centre
- General Industry
- Light Industry
- Strategic industry
- Priority Agriculture
- Private Community Purposes
- Residential
- Rural
- Rural Residential
- Service Commercial
- Special Use
- Tourism
- Urban Development

OTHER CATEGORIES

(see scheme text for additional information)

- Scheme Area Boundary
- Local Government Boundary
- R20 R Codes
- A1 Additional Uses
- R1 Restricted Uses
- **AR1/AS1** Additional Site Requirements
- **SU1** Special Use Area
- **SCA1** Special Control Area - Flood Prone Area
- **SCA2** Special Control Area - Basic Raw Material
- **SCA3** Special Control Area - Public Drinking Water Source Area
- **SCA4A** Special Control Area - Infrastructure (Waster Water Treatment Plant Buffer)
- **SCA5A** Special Control Area - Environmental Protection Area (Peel-Harvey Coastal Plain Catchment)
- **SCA5B** Special Control Area - Environmental Protection Area (Cathedral Avenue Area)
- **SCA5C** Special Control Area - Environmental Protection Area (Coastal Protection Area)
- **SCA5D** Special Control Area - Environmental Protection Area (Coastal Management Area)
- **SCA5E** Special Control Area - Environmental Protection Area (Binningup South Area)
- **SCA6A** Special Control Area - Landscape Protection Area (Coastal Lakelands LPA)
- **SCA6B** Special Control Area - Landscape Protection Area (Darling Range LPA)
- **SCA6C** Special Control Area - Landscape Protection Area (Vegetation Protection Area)
- No Zone

VERSION No 1

Department of **Planning, Lands and Heritage**

GOVERNMENT OF WESTERN AUSTRALIA

Produced by Data Analytics,
Department of Planning, Lands and Heritage.

Base Information Supplied by the Western Australian Land Information Authority, SLIP 1180-2020-1

Horizontal Datum - Geocentric Datum of Australia 1994

Shire of Harvey

Local Planning Scheme No. 2

(District Scheme)

DRAFT ONLY

N

0 100 200 300 400

Meters

MAP OVERVIEW

Authorised: T.Servaas

Plot Date: 13 December 2022

G.Gazette: N/A

Local Planning Scheme Map No. 23 of 28
MAP: Brunswick Locality West

Shire of Harvey

Local Planning Scheme No. 2

(District Scheme)

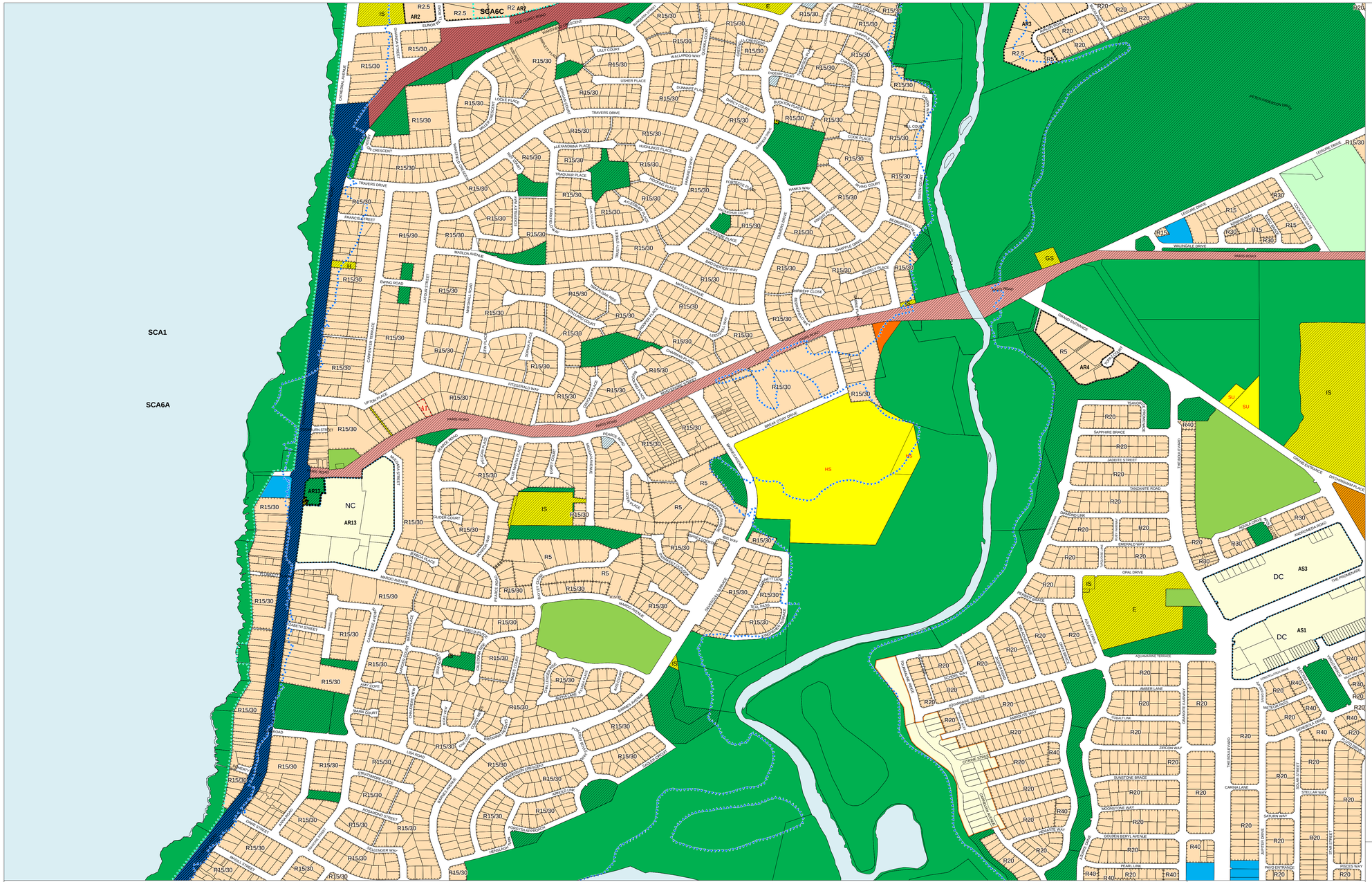

LEGEND

REGION SCHEME RESERVES (GBRS)

- Other Regional Roads
- Regional Open Space
- Port Installations
- Primary Regional Roads
- Railways
- State Forests
- Waterways
- Public Purposes
- A — Public Purposes - Airport
- HS — Public Purposes - High School
- H — Public Purposes - Hospital
- P — Public Purposes - Prison
- PU — Public Purposes - Public Utilities
- SU — Public Purposes - Special Uses
- TS — Public Purposes - Technical School
- U — Public Purposes - University

LOCAL SCHEME RESERVES

- Civic and Community
- Drainage/Waterway
- Environmental Conservation Reserve
- Foreshore
- Public Open Space
- Primary Distributor Road
- Regional Distributor Road
- District Distributor Road
- Local Distributor Road
- Local Road
- Public Purposes
- CE — Cemetery
- E — Education
- ES — Emergency Services
- GS — Government Services
- H — Heritage
- IS — Infrastructure Services
- M — Medical Services
- Railways
- Special Purpose

LOCAL SCHEME ZONES

- Commercial
- DC — District Centre
- NC — Neighbourhood Centre
- General Industry
- Light Industry
- Strategic industry
- Priority Agriculture
- Private Community Purposes
- Residential
- Rural
- Rural Residential
- Service Commercial
- Special Use
- Tourism
- Urban Development

OTHER CATEGORIES

(see scheme text for additional information)

- Scheme Area Boundary
- Local Government Boundary
- R20 R Codes
- A1 Additional Uses
- R1 Restricted Uses
- **AR1/AS1** Additional Site Requirements
- **SU1** Special Use Area
- **SCA1** Special Control Area - Flood Prone Area
- **SCA2** Special Control Area - Basic Raw Material
- **SCA3** Special Control Area - Public Drinking Water Source Area
- **SCA4A** Special Control Area - Infrastructure (Waster Water Treatment Plant Buffer)
- **SCA5A** Special Control Area - Environmental Protection Area (Peel-Harvey Coastal Plain Catchment)
- **SCA5B** Special Control Area - Environmental Protection Area (Cathedral Avenue Area)
- **SCA5C** Special Control Area - Environmental Protection Area (Coastal Protection Area)
- **SCA5D** Special Control Area - Environmental Protection Area (Coastal Management Area)
- **SCA5E** Special Control Area - Environmental Protection Area (Binningup South Area)
- **SCA6A** Special Control Area - Landscape Protection Area (Coastal Lakelands LPA)
- **SCA6B** Special Control Area - Landscape Protection Area (Darling Range LPA)
- **SCA6C** Special Control Area - Landscape Protection Area (Vegetation Protection Area)
- No Zone

VERSION No 1

Department of Planning, Lands and Heritage

GOVERNMENT OF WESTERN AUSTRALIA

Produced by Data Analytics,
Department of Planning, Lands and Heritage.

Base Information Supplied by the Western Australian Land Information Authority, SLIP 1180-2020-1

Horizontal Datum - Geocentric Datum of Australia 1994

Shire of Harvey

Local Planning Scheme No. 2

(District Scheme)

DRAFT ONLY

N

0 100 200 300 400

Meters

MAP OVERVIEW

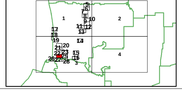

Authorised: T.Servaas

Plot Date: 13 December 2022

G.Gazette: N/A

Local Planning Scheme Map No. 24 of 28
MAP: Australind Townsite Central

Shire of Harvey

Local Planning Scheme No. 2

(District Scheme)

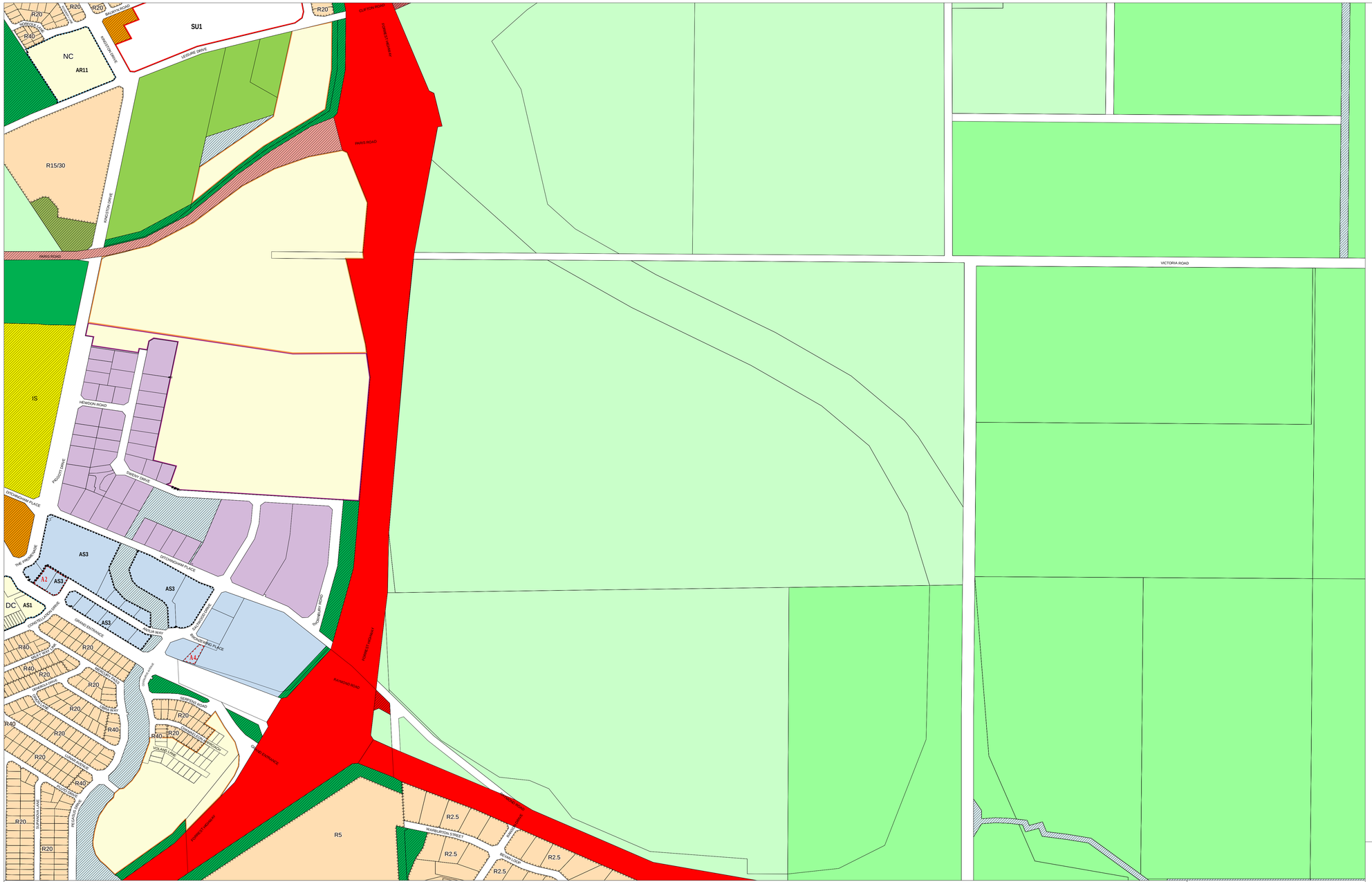

LEGEND

REGION SCHEME RESERVES (GBRS)

- Other Regional Roads
- Regional Open Space
- Port Installations
- Primary Regional Roads
- Railways
- State Forests
- Waterways
- Public Purposes
- A Public Purposes - Airport
- HS Public Purposes - High School
- H Public Purposes - Hospital
- P Public Purposes - Prison
- PU Public Purposes - Public Utilities
- SU Public Purposes - Special Uses
- TS Public Purposes - Technical School
- U Public Purposes - University

LOCAL SCHEME RESERVES

- Civic and Community
- Drainage/Waterway
- Environmental Conservation Reserve
- Foreshore
- Public Open Space
- Primary Distributor Road
- Regional Distributor Road
- District Distributor Road
- Local Distributor Road
- Local Road
- Public Purposes
- CE Cemetery
- E Education
- ES Emergency Services
- GS Government Services
- H Heritage
- IS Infrastructure Services
- M Medical Services
- Railways
- Special Purpose

LOCAL SCHEME ZONES

- Commercial
- DC District Centre
- NC Neighbourhood Centre
- General Industry
- Light Industry
- Strategic industry
- Priority Agriculture
- Private Community Purposes
- Residential
- Rural
- Rural Residential
- Service Commercial
- Special Use
- Tourism
- Urban Development

OTHER CATEGORIES

(see scheme text for additional information)

- Scheme Area Boundary
- Local Government Boundary
- R20 R Codes
- A1 Additional Uses
- R1 Restricted Uses
- **AR1/AS1** Additional Site Requirements
- **SU1** Special Use Area
- **SCA1** Special Control Area - Flood Prone Area
- **SCA2** Special Control Area - Basic Raw Material
- **SCA3** Special Control Area - Public Drinking Water Source Area
- **SCA4A** Special Control Area - Infrastructure (Waster Water Treatment Plant Buffer)
- **SCA5A** Special Control Area - Environmental Protection Area (Peel-Harvey Coastal Plain Catchment)
- **SCA5B** Special Control Area - Environmental Protection Area (Cathedral Avenue Area)
- **SCA5C** Special Control Area - Environmental Protection Area (Coastal Protection Area)
- **SCA5D** Special Control Area - Environmental Protection Area (Coastal Management Area)
- **SCA5E** Special Control Area - Environmental Protection Area (Binningup South Area)
- **SCA6A** Special Control Area - Landscape Protection Area (Coastal Lakelands LPA)
- **SCA6B** Special Control Area - Landscape Protection Area (Darling Range LPA)
- **SCA6C** Special Control Area - Landscape Protection Area (Vegetation Protection Area)
- No Zone

VERSION No 1

Shire of Harvey

Local Planning Scheme No. 2

(District Scheme)

Department of **Planning, Lands and Heritage**

GOVERNMENT OF WESTERN AUSTRALIA

Produced by Data Analytics,
Department of Planning, Lands and Heritage.

Base Information Supplied by the Western Australian Land Information Authority, SLIP 1180-2020-1

Horizontal Datum - Geocentric Datum of Australia 1994

Shire of Harvey

Local Planning Scheme No. 2

(District Scheme)

DRAFT ONLY

N

0 100 200 300 400

Meters

MAP OVERVIEW

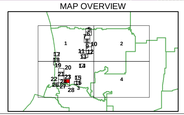

Authorised: T.Servaas

Plot Date: 13 December 2022

G.Gazette: N/A

Local Planning Scheme Map No. 25 of 28
MAP: Roelands Locality West

Shire of Harvey

Local Planning Scheme No. 2

(District Scheme)

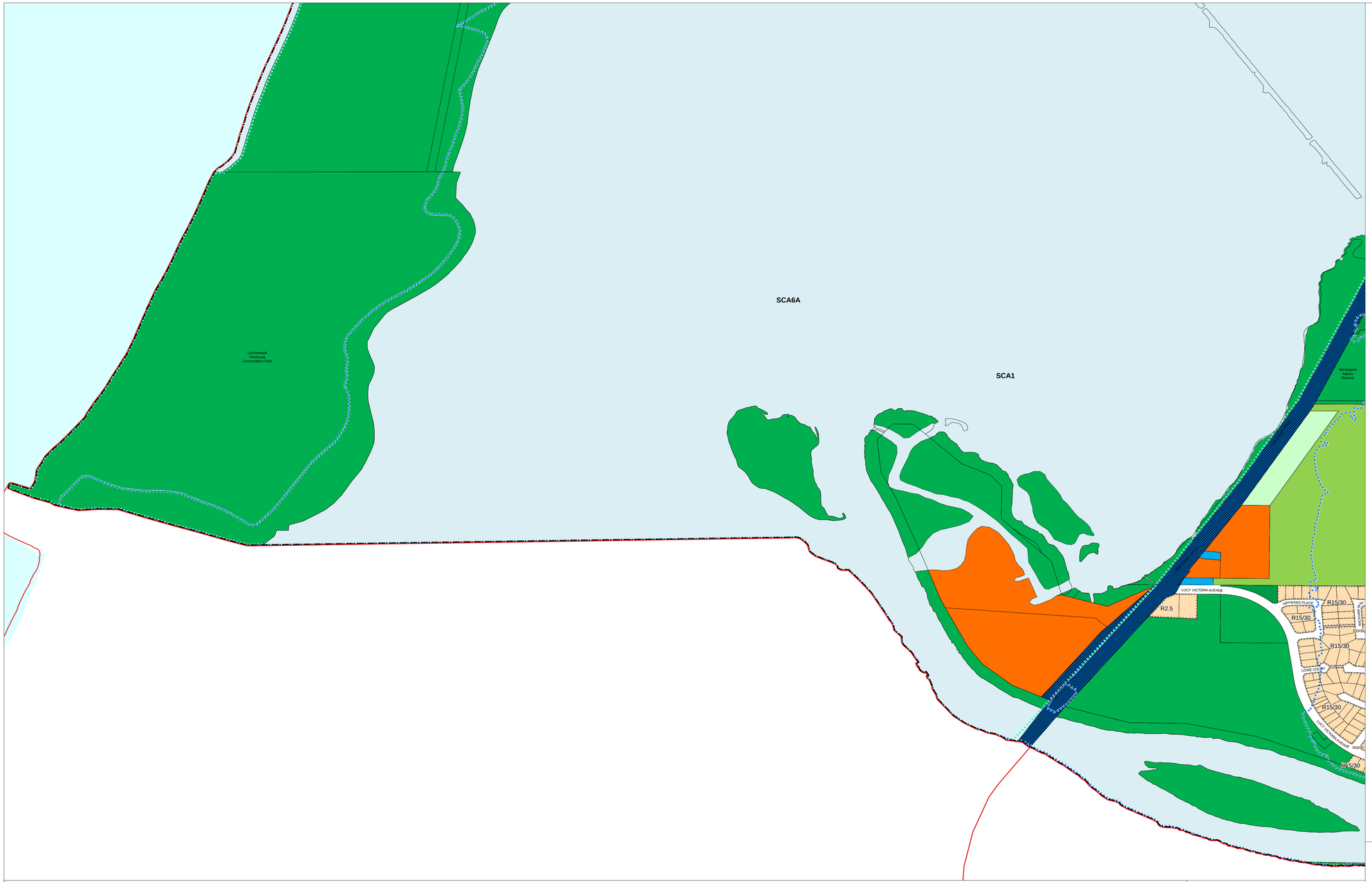

LEGEND

REGION SCHEME RESERVES (GBRS)

- Other Regional Roads
- Regional Open Space
- Port Installations
- Primary Regional Roads
- Railways
- State Forests
- Waterways
- Public Purposes
- A Public Purposes - Airport
- HS Public Purposes - High School
- H Public Purposes - Hospital
- P Public Purposes - Prison
- PU Public Purposes - Public Utilities
- SU Public Purposes - Special Uses
- TS Public Purposes - Technical School
- U Public Purposes - University

LOCAL SCHEME RESERVES

- Civic and Community
- Drainage/Waterway
- Environmental Conservation Reserve
- Foreshore
- Public Open Space
- Primary Distributor Road
- Regional Distributor Road
- District Distributor Road
- Local Distributor Road
- Local Road
- Public Purposes
- CE Cemetery
- E Education
- ES Emergency Services
- GS Government Services
- H Heritage
- IS Infrastructure Services
- M Medical Services
- Railways
- Special Purpose

LOCAL SCHEME ZONES

- Commercial
- DC District Centre
- NC Neighbourhood Centre
- General Industry
- Light Industry
- Strategic industry
- Priority Agriculture
- Private Community Purposes
- Residential
- Rural
- Rural Residential
- Service Commercial
- Special Use
- Tourism
- Urban Development

OTHER CATEGORIES

(see scheme text for additional information)

- Scheme Area Boundary
- Local Government Boundary
- R20 R Codes
- A1 Additional Uses
- R1 Restricted Uses
- **AR1/AS1** Additional Site Requirements
- **SU1** Special Use Area
- **SCA1** Special Control Area - Flood Prone Area
- **SCA2** Special Control Area - Basic Raw Material
- **SCA3** Special Control Area - Public Drinking Water Source Area
- **SCA4A** Special Control Area - Infrastructure (Waster Water Treatment Plant Buffer)
- **SCA5A** Special Control Area - Environmental Protection Area (Peel-Harvey Coastal Plain Catchment)
- **SCA5B** Special Control Area - Environmental Protection Area (Cathedral Avenue Area)
- **SCA5C** Special Control Area - Environmental Protection Area (Coastal Protection Area)
- **SCA5D** Special Control Area - Environmental Protection Area (Coastal Management Area)
- **SCA5E** Special Control Area - Environmental Protection Area (Binningup South Area)
- **SCA6A** Special Control Area - Landscape Protection Area (Coastal Lakelands LPA)
- **SCA6B** Special Control Area - Landscape Protection Area (Darling Range LPA)
- **SCA6C** Special Control Area - Landscape Protection Area (Vegetation Protection Area)
- No Zone

VERSION No 1

Department of **Planning, Lands and Heritage**

GOVERNMENT OF WESTERN AUSTRALIA

Produced by Data Analytics,
Department of Planning, Lands and Heritage.

Base Information Supplied by the Western Australian Land Information Authority, SLIP 1180-2020-1

Horizontal Datum - Geocentric Datum of Australia 1994

Shire of Harvey

Local Planning Scheme No. 2

(District Scheme)

DRAFT ONLY

N

0 100 200 300 400

Meters

MAP OVERVIEW

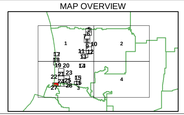

Authorised: T.Servaas

Plot Date: 13 December 2022

G.Gazette: N/A

Local Planning Scheme Map No. 26 of 28
MAP: Australind Townsite South West

Shire of Harvey

Local Planning Scheme No. 2

(District Scheme)

LEGEND

REGION SCHEME RESERVES (GBRS)

- Other Regional Roads
- Regional Open Space
- Port Installations
- Primary Regional Roads
- Railways
- State Forests
- Waterways
- Public Purposes
- A Public Purposes - Airport
- HS Public Purposes - High School
- H Public Purposes - Hospital
- P Public Purposes - Prison
- PU Public Purposes - Public Utilities
- SU Public Purposes - Special Uses
- TS Public Purposes - Technical School
- U Public Purposes - University

LOCAL SCHEME RESERVES

- Civic and Community
- Drainage/Waterway
- Environmental Conservation Reserve
- Foreshore
- Public Open Space
- Primary Distributor Road
- Regional Distributor Road
- District Distributor Road
- Local Distributor Road
- Local Road
- Public Purposes
- CE Cemetery
- E Education
- ES Emergency Services
- GS Government Services
- H Heritage
- IS Infrastructure Services
- M Medical Services
- Railways
- Special Purpose

LOCAL SCHEME ZONES

- Commercial
- DC District Centre
- NC Neighbourhood Centre
- General Industry
- Light Industry
- Strategic industry
- Priority Agriculture
- Private Community Purposes
- Residential
- Rural
- Rural Residential
- Service Commercial
- Special Use
- Tourism
- Urban Development

OTHER CATEGORIES

(see scheme text for additional information)

- Scheme Area Boundary
- Local Government Boundary
- R20 R Codes
- A1 Additional Uses
- R1 Restricted Uses
- **AR1/AS1** Additional Site Requirements
- **SU1** Special Use Area
- **SCA1** Special Control Area - Flood Prone Area
- **SCA2** Special Control Area - Basic Raw Material
- **SCA3** Special Control Area - Public Drinking Water Source Area
- **SCA4A** Special Control Area - Infrastructure (Waster Water Treatment Plant Buffer)
- **SCA5A** Special Control Area - Environmental Protection Area (Peel-Harvey Coastal Plain Catchment)
- **SCA5B** Special Control Area - Environmental Protection Area (Cathedral Avenue Area)
- **SCA5C** Special Control Area - Environmental Protection Area (Coastal Protection Area)
- **SCA5D** Special Control Area - Environmental Protection Area (Coastal Management Area)
- **SCA5E** Special Control Area - Environmental Protection Area (Binningup South Area)
- **SCA6A** Special Control Area - Landscape Protection Area (Coastal Lakelands LPA)
- **SCA6B** Special Control Area - Landscape Protection Area (Darling Range LPA)
- **SCA6C** Special Control Area - Landscape Protection Area (Vegetation Protection Area)
- No Zone

VERSION No 1

Shire of Harvey

Local Planning Scheme No. 2

(District Scheme)

Department of **Planning, Lands and Heritage**

GOVERNMENT OF WESTERN AUSTRALIA

Produced by Data Analytics,
Department of Planning, Lands and Heritage.

Base Information Supplied by the Western Australian Land Information Authority, SLIP 1180-2020-1

Horizontal Datum - Geocentric Datum of Australia 1994

Shire of Harvey

Local Planning Scheme No. 2

(District Scheme)

DRAFT ONLY

N

0 100 200 300 400

Meters

MAP OVERVIEW

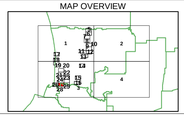

Authorised: T.Servaas

Plot Date: 13 December 2022

G.Gazette: N/A

Local Planning Scheme Map No. 27 of 28
MAP: Australind Townsite South

Shire of Harvey

Local Planning Scheme No. 2

(District Scheme)

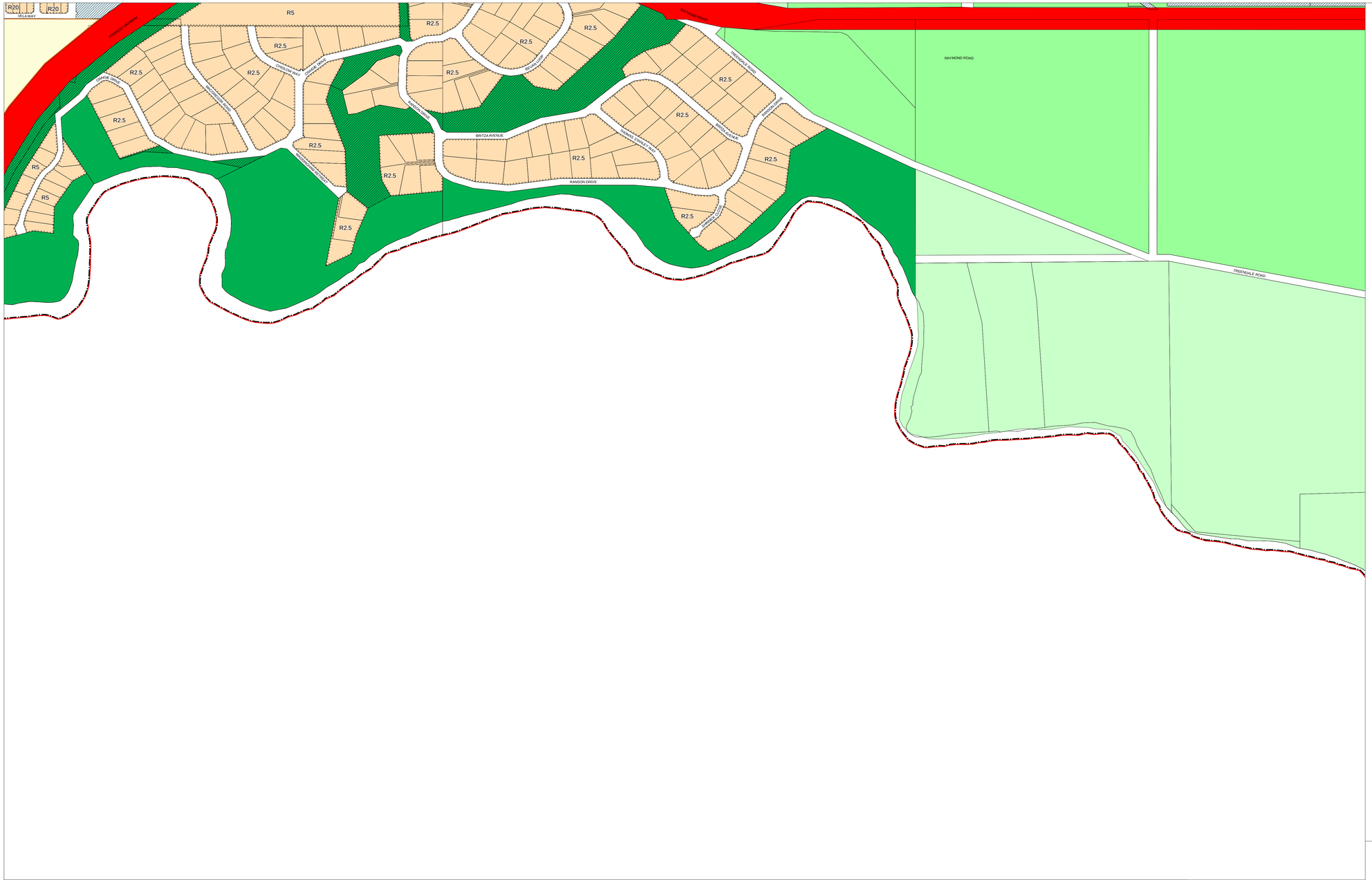

LEGEND

REGION SCHEME RESERVES (GBRS)

- Other Regional Roads
- Regional Open Space
- Port Installations
- Primary Regional Roads
- Railways
- State Forests
- Waterways
- Public Purposes
- A Public Purposes - Airport
- HS Public Purposes - High School
- H Public Purposes - Hospital
- P Public Purposes - Prison
- PU Public Purposes - Public Utilities
- SU Public Purposes - Special Uses
- TS Public Purposes - Technical School
- U Public Purposes - University

LOCAL SCHEME RESERVES

- Civic and Community
- Drainage/Waterway
- Environmental Conservation Reserve
- Foreshore
- Public Open Space
- Primary Distributor Road
- Regional Distributor Road
- District Distributor Road
- Local Distributor Road
- Local Road
- Public Purposes
- CE Cemetery
- E Education
- ES Emergency Services
- GS Government Services
- H Heritage
- IS Infrastructure Services
- M Medical Services
- Railways
- Special Purpose

LOCAL SCHEME ZONES

- Commercial
- DC District Centre
- NC Neighbourhood Centre
- General Industry
- Light Industry
- Strategic industry
- Priority Agriculture
- Private Community Purposes
- Residential
- Rural
- Rural Residential
- Service Commercial
- Special Use
- Tourism
- Urban Development

OTHER CATEGORIES

(see scheme text for additional information)

- Scheme Area Boundary
- Local Government Boundary
- R20 R Codes
- A1 Additional Uses
- R1 Restricted Uses
- **AR1/AS1** Additional Site Requirements
- **SU1** Special Use Area
- **SCA1** Special Control Area - Flood Prone Area
- **SCA2** Special Control Area - Basic Raw Material
- **SCA3** Special Control Area - Public Drinking Water Source Area
- **SCA4A** Special Control Area - Infrastructure (Waster Water Treatment Plant Buffer)
- **SCA5A** Special Control Area - Environmental Protection Area (Peel-Harvey Coastal Plain Catchment)
- **SCA5B** Special Control Area - Environmental Protection Area (Cathedral Avenue Area)
- **SCA5C** Special Control Area - Environmental Protection Area (Coastal Protection Area)
- **SCA5D** Special Control Area - Environmental Protection Area (Coastal Management Area)
- **SCA5E** Special Control Area - Environmental Protection Area (Binningup South Area)
- **SCA6A** Special Control Area - Landscape Protection Area (Coastal Lakelands LPA)
- **SCA6B** Special Control Area - Landscape Protection Area (Darling Range LPA)
- **SCA6C** Special Control Area - Landscape Protection Area (Vegetation Protection Area)
- No Zone

VERSION No 1

Shire of Harvey

Local Planning Scheme No. 2

(District Scheme)

Department of **Planning, Lands and Heritage**

GOVERNMENT OF WESTERN AUSTRALIA

Produced by Data Analytics,
Department of Planning, Lands and Heritage.

Base Information Supplied by the Western Australian Land Information Authority, SLIP 1180-2020-1

Horizontal Datum - Geocentric Datum of Australia 1994

Shire of Harvey

Local Planning Scheme No. 2

(District Scheme)

DRAFT ONLY

N

0 100 200 300 400

Meters

MAP OVERVIEW

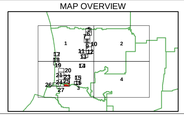

Authorised: T.Servaas

Plot Date: 13 December 2022

G.Gazette: N/A

Local Planning Scheme Map No. 28 of 28
MAP: Roelands Locality South

Shire of Harvey

Local Planning Scheme No. 2

(District Scheme)