

## LEGEND

### REGION SCHEME RESERVES (GBRS)

	Other Regional Roads		Public Purposes
	Regional Open Space		Public Purposes - Airport
	Port Installations		Public Purposes - High School
	Primary Regional Roads		Public Purposes - Hospital
	Railways		Public Purposes - Prison
	State Forests		Public Purposes - Public Utilities
	Waterways		Public Purposes - Special Uses
			Public Purposes - Technical School
			Public Purposes - University

### LOCAL SCHEME RESERVES

	Civic and Community		Public Purposes
	Drainage/Waterway		Cemetery
	Environmental Conservation Reserve		Education
	Foreshore		Emergency Services
	Public Open Space		Government Services
	Primary Distributor Road		Heritage
	Regional Distributor Road		Infrastructure Services
	District Distributor Road		Medical Services
	Local Distributor Road		Railways
	Local Road		Special Purpose Reserve

### LOCAL SCHEME ZONES

	Commercial		Residential
	District Centre		Priority Agriculture
	Neighbourhood Centre		Rural
	General Industry		Rural Residential
	Light Industry		Service Commercial
	Strategic Industry		Special Use
	Industrial Development		Tourism
	Environmental Conservation		Urban Development
	Private Community Purposes		

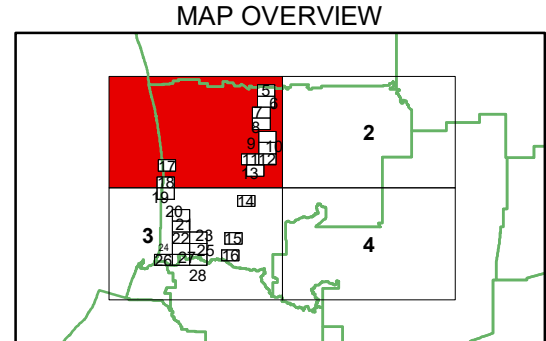
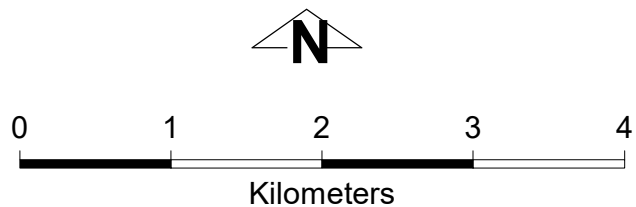
### OTHER CATEGORIES

(see scheme text for additional information)

	Scheme Area Boundary
	Local Government Boundary
	R20 R Codes
	Additional Uses
	Restricted Uses
	Additional Site Requirements
	Special Use Area
	Special Control Area - Flood Prone Area
	Special Control Area - Basic Raw Material
	Special Control Area - Public Drinking Water Source Area
	Special Control Area - Infrastructure (Wastewater Treatment Plant Buffer)
	Special Control Area - Environmental Protection Area (Peel-Harvey Coastal Plain Catchment)
	Special Control Area - Environmental Protection Area (Cathedral Avenue Area)
	Special Control Area - Environmental Protection Area (Coastal Protection Area)
	Special Control Area - Environmental Protection Area (Coastal Management Area)
	Special Control Area - Environmental Protection Area (Binningup South Area)
	Special Control Area - Landscape Protection Area (Coastal Lakelands LPA)
	Special Control Area - Landscape Protection Area (Darling Range LPA)
	Special Control Area - Landscape Protection Area (Vegetation Protection Area)

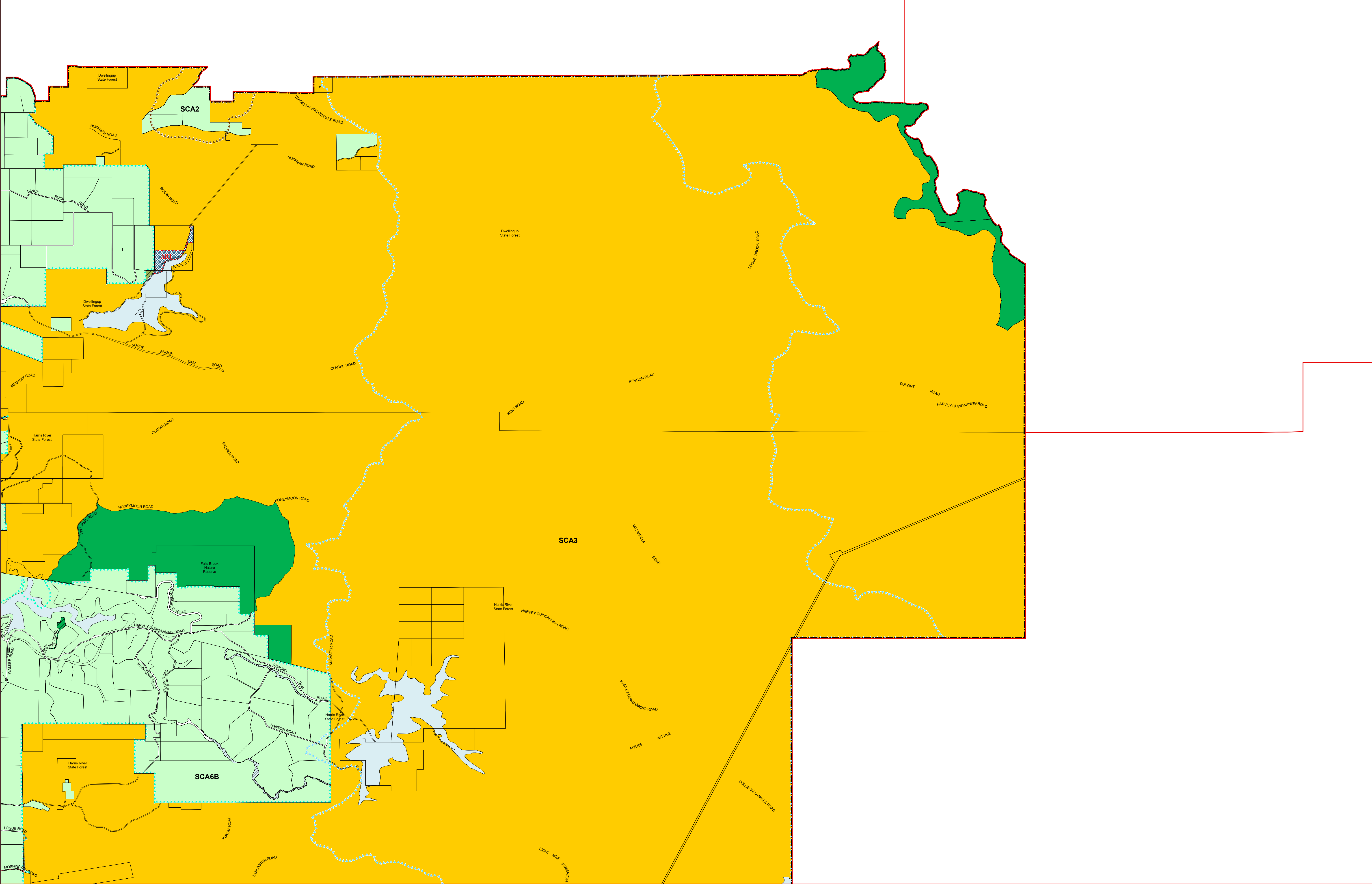
No Zone

VERSION No 1



Authorised: T. Servaas  
Plot Date: 22 March 2024  
G.Gazette: N/A





LEGEND

REGION SCHEME RESERVES (GBRS)

Other Regional Roads	Public Purposes
Regional Open Space	A Public Purposes - Airport
Port Installations	HS Public Purposes - High School
Primary Regional Roads	H Public Purposes - Hospital
Railways	P Public Purposes - Prison
State Forests	PU Public Purposes - Public Utilities
Waterways	SU Public Purposes - Special Uses
	TS Public Purposes - Technical School
	U Public Purposes - University

LOCAL SCHEME RESERVES

Civic and Community	Public Purposes
Drainage/Waterway	CE Cemetery
Environmental Conservation Reserve	E Education
Foreshore	ES Emergency Services
Public Open Space	GS Government Services
Primary Distributor Road	H Heritage
Regional Distributor Road	IS Infrastructure Services
District Distributor Road	M Medical Services
Local Distributor Road	Railways
Local Road	Special Purpose Reserve

LOCAL SCHEME ZONES

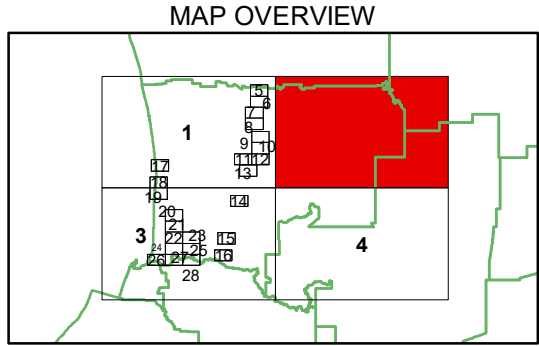
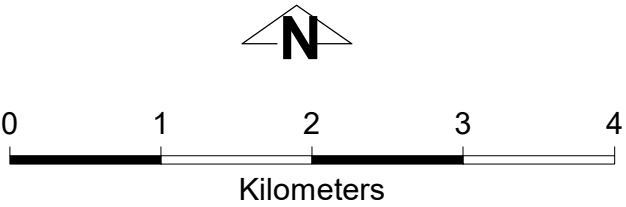
Commercial	Residential
DC District Centre	Priority Agriculture
NC Neighbourhood Centre	Rural
General Industry	Rural Residential
Light Industry	Service Commercial
Strategic Industry	Special Use
Industrial Development	Tourism
Environmental Conservation	Urban Development
Private Community Purposes	

OTHER CATEGORIES

(see scheme text for additional information)

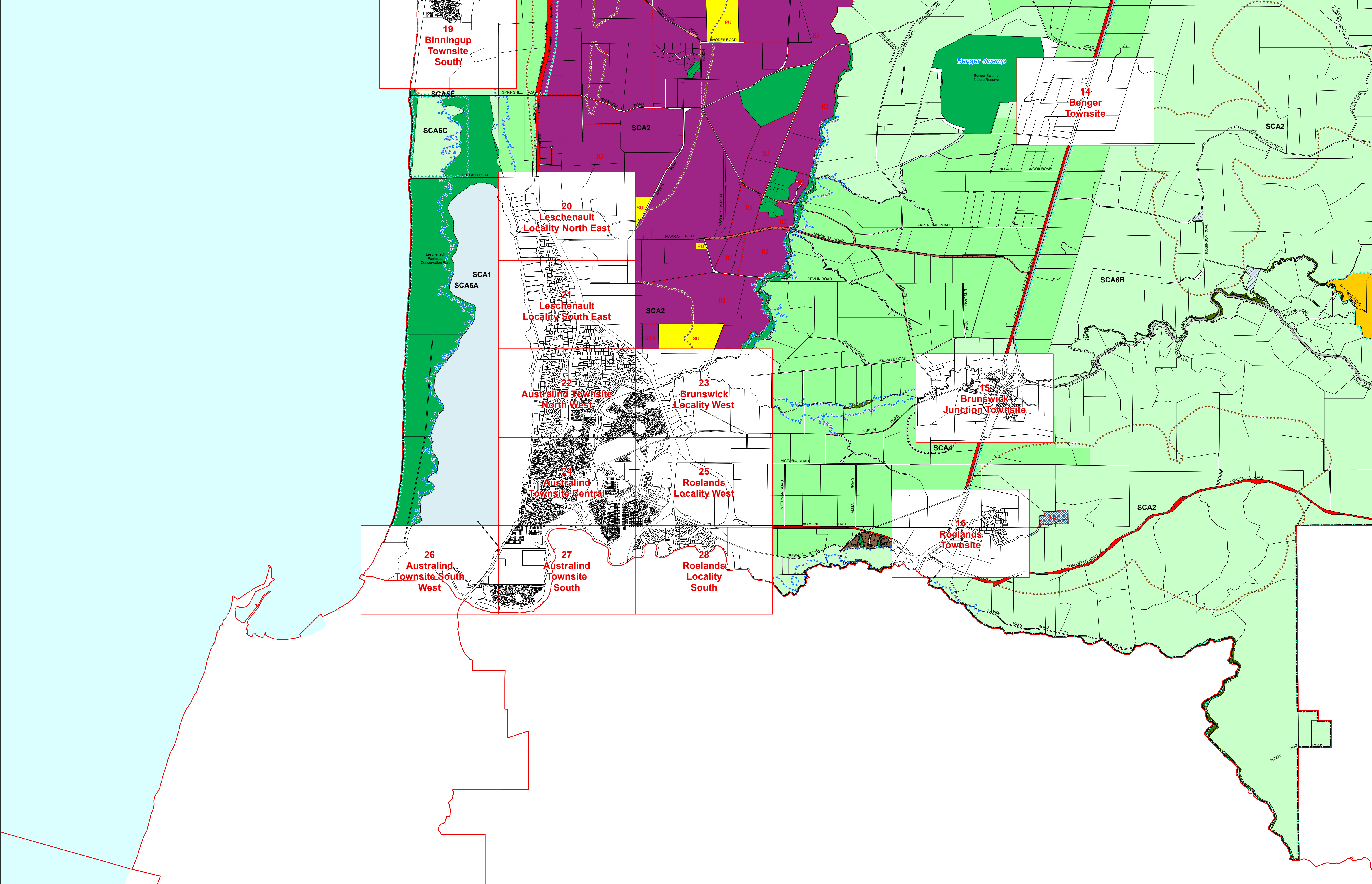
Scheme Area Boundary
Local Government Boundary
R20 R Codes
A1/ARI Additional Uses
R1 Restricted Uses
ASR1/AS1 Additional Site Requirements
SU1 Special Use Area
SCA1 Special Control Area - Flood Prone Area
SCA2 Special Control Area - Basic Raw Material
SCA3 Special Control Area - Public Drinking Water Source Area
SCA4 Special Control Area - Infrastructure (Wastewater Treatment Plant Buffer)
SCA5A Special Control Area - Environmental Protection Area (Peel-Harvey Coastal Plain Catchment)
SCA5B Special Control Area - Environmental Protection Area (Cathedral Avenue Area)
SCA5C Special Control Area - Environmental Protection Area (Coastal Protection Area)
SCA5D Special Control Area - Environmental Protection Area (Coastal Management Area)
SCA5E Special Control Area - Environmental Protection Area (Binningup South Area)
SCA6A Special Control Area - Landscape Protection Area (Coastal Lakelands LPA)
SCA6B Special Control Area - Landscape Protection Area (Darling Range LPA)
SCA6C Special Control Area - Landscape Protection Area (Vegetation Protection Area)
No Zone

VERSION No 1



Authorised: T.Servaas  
Plot Date: 22 March 2024  
G.Gazette: N/A





LEGEND

REGION SCHEME RESERVES (GBRS)

	Other Regional Roads		Public Purposes
	Regional Open Space		Public Purposes - Airport
	Port Installations		Public Purposes - High School
	Primary Regional Roads		Public Purposes - Hospital
	Railways		Public Purposes - Prison
	State Forests		Public Purposes - Public Utilities
	Waterways		Public Purposes - Special Uses
			Public Purposes - Technical School
			Public Purposes - University

LOCAL SCHEME RESERVES

	Civic and Community		Public Purposes
	Drainage/Waterway		Cemetery
	Environmental Conservation Reserve		Education
	Foreshore		Emergency Services
	Public Open Space		Government Services
	Primary Distributor Road		Heritage
	Regional Distributor Road		Infrastructure Services
	District Distributor Road		Medical Services
	Local Distributor Road		Railways
	Local Road		Special Purpose Reserve

LOCAL SCHEME ZONES

	Commercial		Residential
	District Centre		Priority Agriculture
	Neighbourhood Centre		Rural
	General Industry		Rural Residential
	Light Industry		Service Commercial
	Strategic Industry		Special Use
	Industrial Development		Tourism
	Environmental Conservation		Urban Development
	Private Community Purposes		

OTHER CATEGORIES

(see scheme text for additional information)

	Scheme Area Boundary
	Local Government Boundary
	R20 R Codes
	A1/AR1 Additional Uses
	R1 Restricted Uses
	ASR1/AS1 Additional Site Requirements
	SU1 Special Use Area
	SCA1 Special Control Area - Flood Prone Area
	SCA2 Special Control Area - Basic Raw Material
	SCA3 Special Control Area - Public Drinking Water Source Area
	SCA4 Special Control Area - Infrastructure (Wastewater Treatment Plant Buffer)
	SCA5A Special Control Area - Environmental Protection Area (Peel-Harvey Coastal Plain Catchment)
	SCA5B Special Control Area - Environmental Protection Area (Cathedral Avenue Area)
	SCA5C Special Control Area - Environmental Protection Area (Coastal Protection Area)
	SCA5D Special Control Area - Environmental Protection Area (Coastal Management Area)
	SCA5E Special Control Area - Environmental Protection Area (Binningup South Area)
	SCA6A Special Control Area - Landscape Protection Area (Coastal Lakelands LPA)
	SCA6B Special Control Area - Landscape Protection Area (Darling Range LPA)
	SCA6C Special Control Area - Landscape Protection Area (Vegetation Protection Area)
	No Zone

VERSION No 1



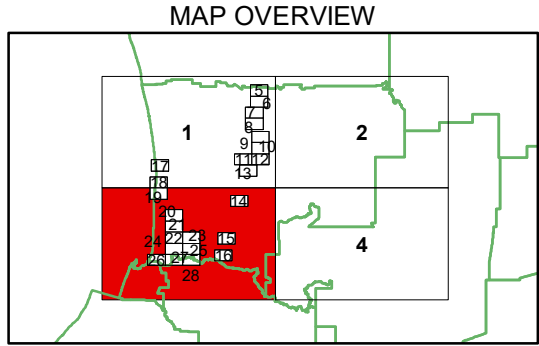
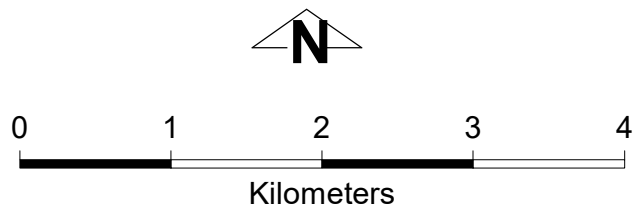
Department of Planning,  
Lands and Heritage

This electronic planning map has been prepared and made available for public inspection by the Western Australian Planning Commission pursuant to section 267B of the *Planning and Development Act 2005*. Whilst all care has been taken to accurately portray the original map, spatial data can be subject to modification over time. If you wish to use a copy of this map in any proceedings, a copy certified by the Commission (or its delegates) under section 267C is evidence of the contents of the electronic map or a part of the map. If you have questions about the publication or certification of a map, or suspect any omissions or errors in this electronic planning map, please advise the Department of Planning, Lands and Heritage at [spatialdata@dph.wa.gov.au](mailto:spatialdata@dph.wa.gov.au)

© 2024 Western Australian Land Information Authority  
Location information data licensed from Western Australian Land Information Authority (WALIA) trading as Landgate.  
Copyright in the location information data remains with WALIA.  
WALIA does not warrant the accuracy or completeness of the location information data or its suitability for any particular purpose.

Produced by Data Analytics,  
Department of Planning, Lands and Heritage.

Shire of Harvey  
Local Planning Scheme No. 2  
(District Scheme)

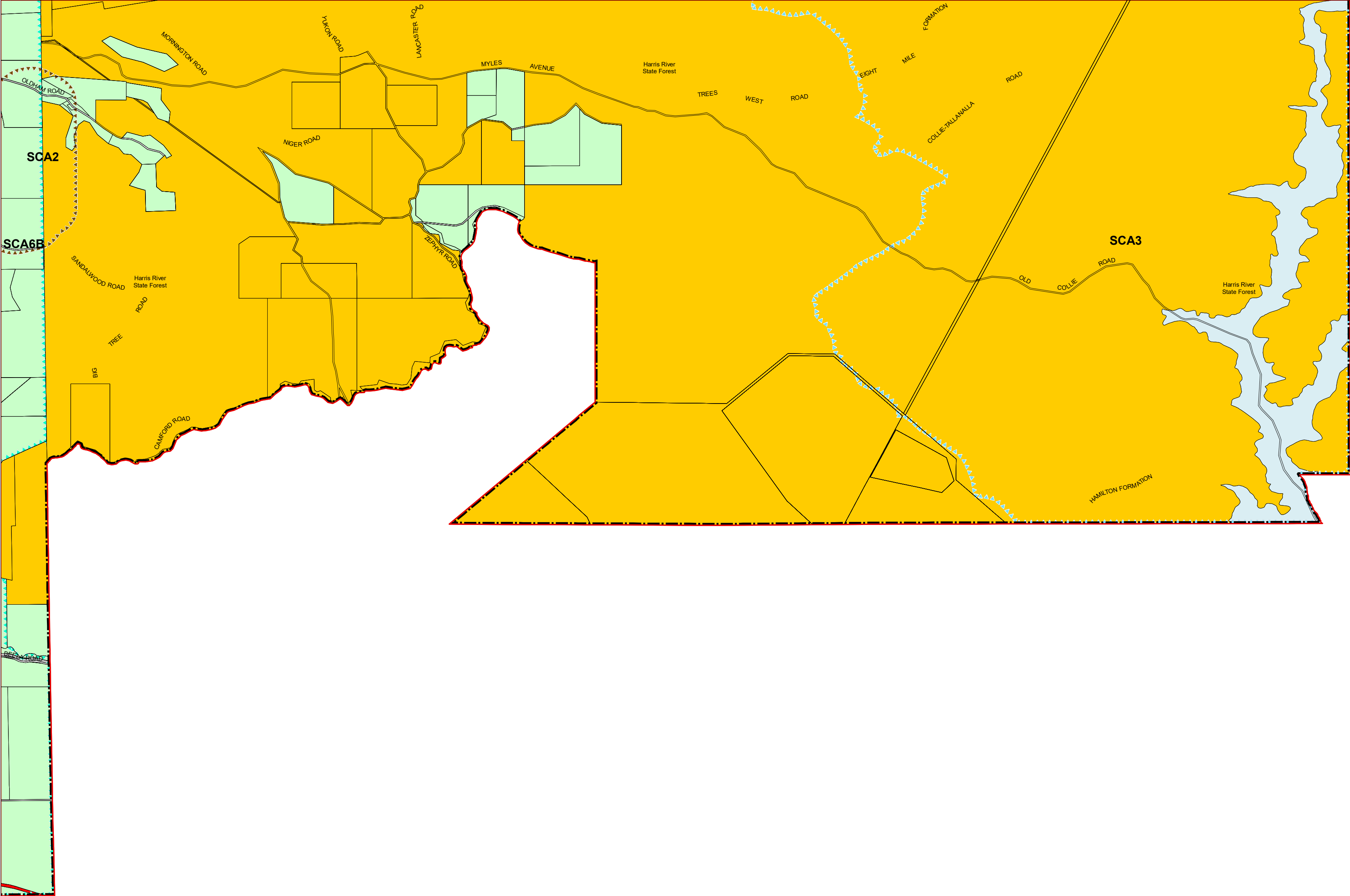


Authorised: T.Servaas  
Plot Date: 22 March 2024  
G.Gazette: N/A

Local Planning Scheme Map No. 3 of 28  
MAP: Harvey South West

Shire of Harvey  
Local Planning Scheme No. 2  
(District Scheme)





LEGEND

REGION SCHEME RESERVES (GBRS)

	Other Regional Roads		Public Purposes
	Regional Open Space		Public Purposes - Airport
	Port Installations		Public Purposes - High School
	Primary Regional Roads		Public Purposes - Hospital
	Railways		Public Purposes - Prison
	State Forests		Public Purposes - Public Utilities
	Waterways		Public Purposes - Special Uses
			Public Purposes - Technical School
			Public Purposes - University

LOCAL SCHEME RESERVES

	Civic and Community		Public Purposes
	Drainage/Waterway		Cemetery
	Environmental Conservation Reserve		Education
	Foreshore		Emergency Services
	Public Open Space		Government Services
	Primary Distributor Road		Heritage
	Regional Distributor Road		Infrastructure Services
	District Distributor Road		Medical Services
	Local Distributor Road		Railways
	Local Road		Special Purpose Reserve

LOCAL SCHEME ZONES

	Commercial		Residential
	District Centre		Priority Agriculture
	Neighbourhood Centre		Rural
	General Industry		Rural Residential
	Light Industry		Service Commercial
	Strategic Industry		Special Use
	Industrial Development		Tourism
	Environmental Conservation		Urban Development
	Private Community Purposes		

OTHER CATEGORIES

(see scheme text for additional information)

	Scheme Area Boundary
	Local Government Boundary
	R20 R Codes
	A1/AR1 Additional Uses
	R1 Restricted Uses
	ASR1/AS1 Additional Site Requirements
	SU1 Special Use Area
	SCA1 Special Control Area - Flood Prone Area
	SCA2 Special Control Area - Basic Raw Material
	SCA3 Special Control Area - Public Drinking Water Source Area
	SCA4 Special Control Area - Infrastructure (Wastewater Treatment Plant Buffer)
	SCA5A Special Control Area - Environmental Protection Area (Peel-Harvey Coastal Plain Catchment)
	SCA5B Special Control Area - Environmental Protection Area (Cathedral Avenue Area)
	SCA5C Special Control Area - Environmental Protection Area (Coastal Protection Area)
	SCA5D Special Control Area - Environmental Protection Area (Coastal Management Area)
	SCA5E Special Control Area - Environmental Protection Area (Binningup South Area)
	SCA6A Special Control Area - Landscape Protection Area (Coastal Lakelands LPA)
	SCA6B Special Control Area - Landscape Protection Area (Darling Range LPA)
	SCA6C Special Control Area - Landscape Protection Area (Vegetation Protection Area)
	No Zone

VERSION No 1



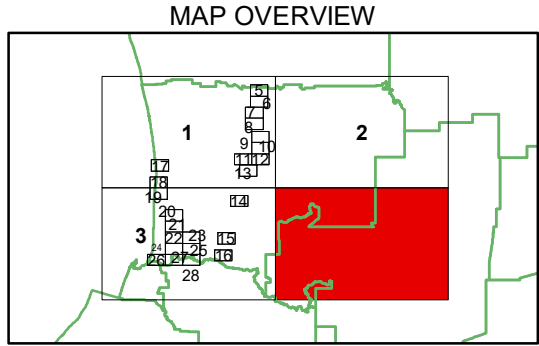
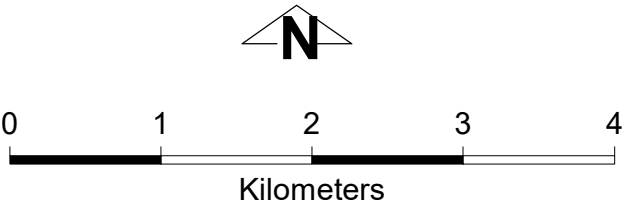
Department of Planning,  
Lands and Heritage

This electronic planning map has been prepared and made available for public inspection by the Western Australian Planning Commission pursuant to section 267B of the *Planning and Development Act 2005*. Whilst all care has been taken to accurately portray the original map, spatial data can be subject to modification over time. If you wish to use a copy of this map in any proceedings, a copy certified by the Commission (or its delegates) under section 267C is evidence of the contents of the electronic map or a part of the map. If you have questions about the publication or certification of a map, or suspect any omissions or errors in this electronic planning map, please advise the Department of Planning, Lands and Heritage at [spatialdata@dph.wa.gov.au](mailto:spatialdata@dph.wa.gov.au)

© 2024 Western Australian Land Information Authority  
Location information data licensed from Western Australian Land Information Authority (WALIA) trading as Landgate.  
Copyright in the location information data remains with WALIA.  
WALIA does not warrant the accuracy or completeness of the location information data or its suitability for any particular purpose.

Produced by Data Analytics,  
Department of Planning, Lands and Heritage.

Shire of Harvey  
Local Planning Scheme No. 2  
(District Scheme)

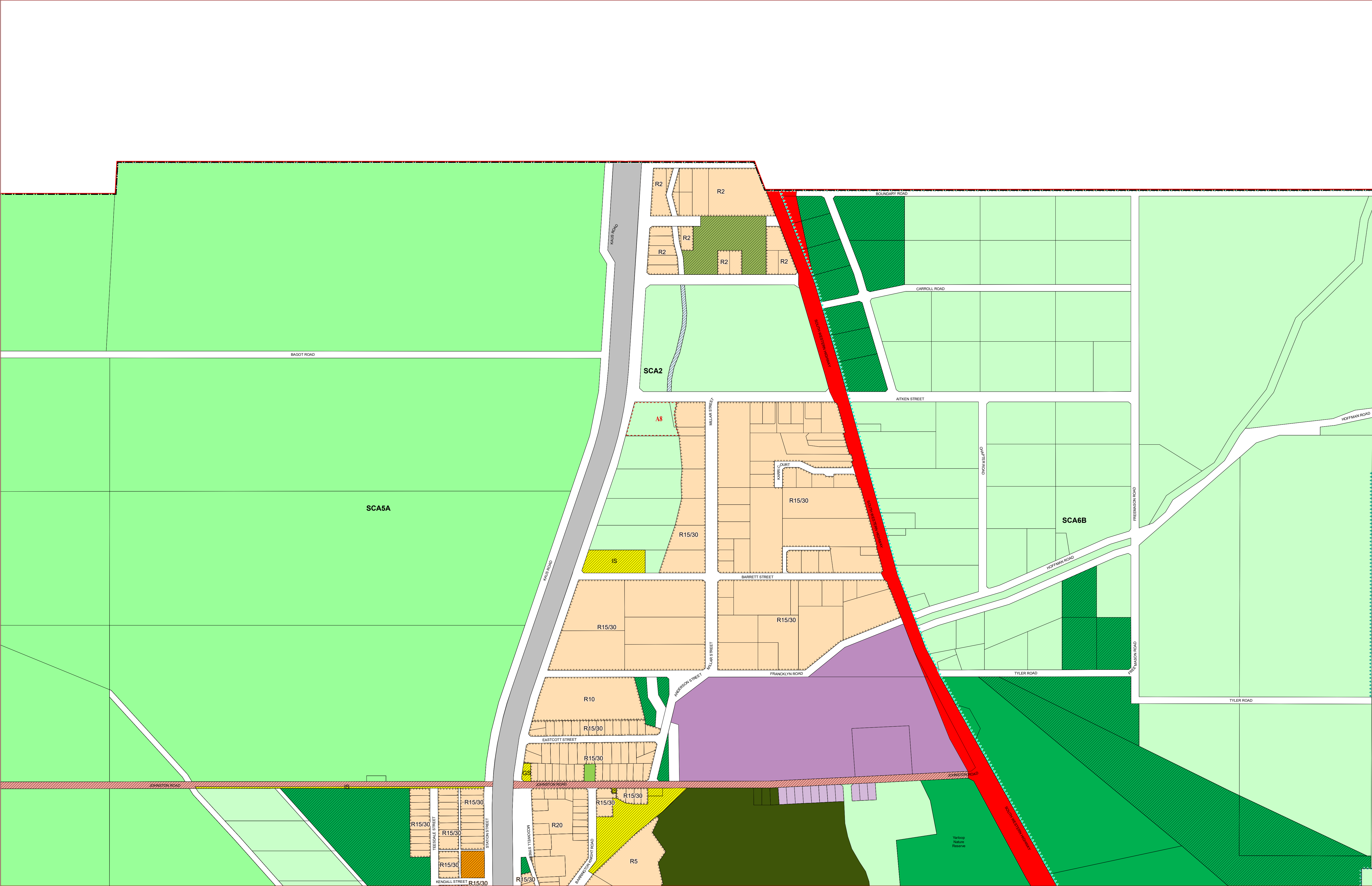


Authorised: T.Servaas  
Plot Date: 22 March 2024  
G.Gazette: N/A

Local Planning Scheme Map No. 4 of 28  
MAP: Harvey South East

Shire of Harvey  
Local Planning Scheme No. 2  
(District Scheme)





## LEGEND

### REGION SCHEME RESERVES (GBRS)

	Other Regional Roads		Public Purposes
	Regional Open Space		Public Purposes - Airport
	Port Installations		Public Purposes - High School
	Primary Regional Roads		Public Purposes - Hospital
	Railways		Public Purposes - Prison
	State Forests		Public Purposes - Public Utilities
	Waterways		Public Purposes - Special Uses
			Public Purposes - Technical School
			Public Purposes - University

### LOCAL SCHEME RESERVES

	Civic and Community		Public Purposes
	Drainage/Waterway		Cemetery
	Environmental Conservation Reserve		Education
	Foreshore		Emergency Services
	Public Open Space		Government Services
	Primary Distributor Road		Heritage
	Regional Distributor Road		Infrastructure Services
	District Distributor Road		Medical Services
	Local Distributor Road		Railways
	Local Road		Special Purpose Reserve

### LOCAL SCHEME ZONES

	Commercial		Residential
	District Centre		Priority Agriculture
	Neighbourhood Centre		Rural
	General Industry		Rural Residential
	Light Industry		Service Commercial
	Strategic Industry		Special Use
	Industrial Development		Tourism
	Environmental Conservation		Urban Development
	Private Community Purposes		

### OTHER CATEGORIES

(see scheme text for additional information)

	Scheme Area Boundary
	Local Government Boundary
	R20 R Codes
	A1/AR1 Additional Uses
	R1 Restricted Uses
	ASR1/AS1 Additional Site Requirements
	SU1 Special Use Area
	SCA1 Special Control Area - Flood Prone Area
	SCA2 Special Control Area - Basic Raw Material
	SCA3 Special Control Area - Public Drinking Water Source Area
	SCA4 Special Control Area - Infrastructure (Wastewater Treatment Plant Buffer)
	SCA5A Special Control Area - Environmental Protection Area (Peel-Harvey Coastal Plain Catchment)
	SCA5B Special Control Area - Environmental Protection Area (Cathedral Avenue Area)
	SCA5C Special Control Area - Environmental Protection Area (Coastal Protection Area)
	SCA5D Special Control Area - Environmental Protection Area (Coastal Management Area)
	SCA5E Special Control Area - Environmental Protection Area (Binningup South Area)
	SCA6A Special Control Area - Landscape Protection Area (Coastal Lakelands LPA)
	SCA6B Special Control Area - Landscape Protection Area (Darling Range LPA)
	SCA6C Special Control Area - Landscape Protection Area (Vegetation Protection Area)

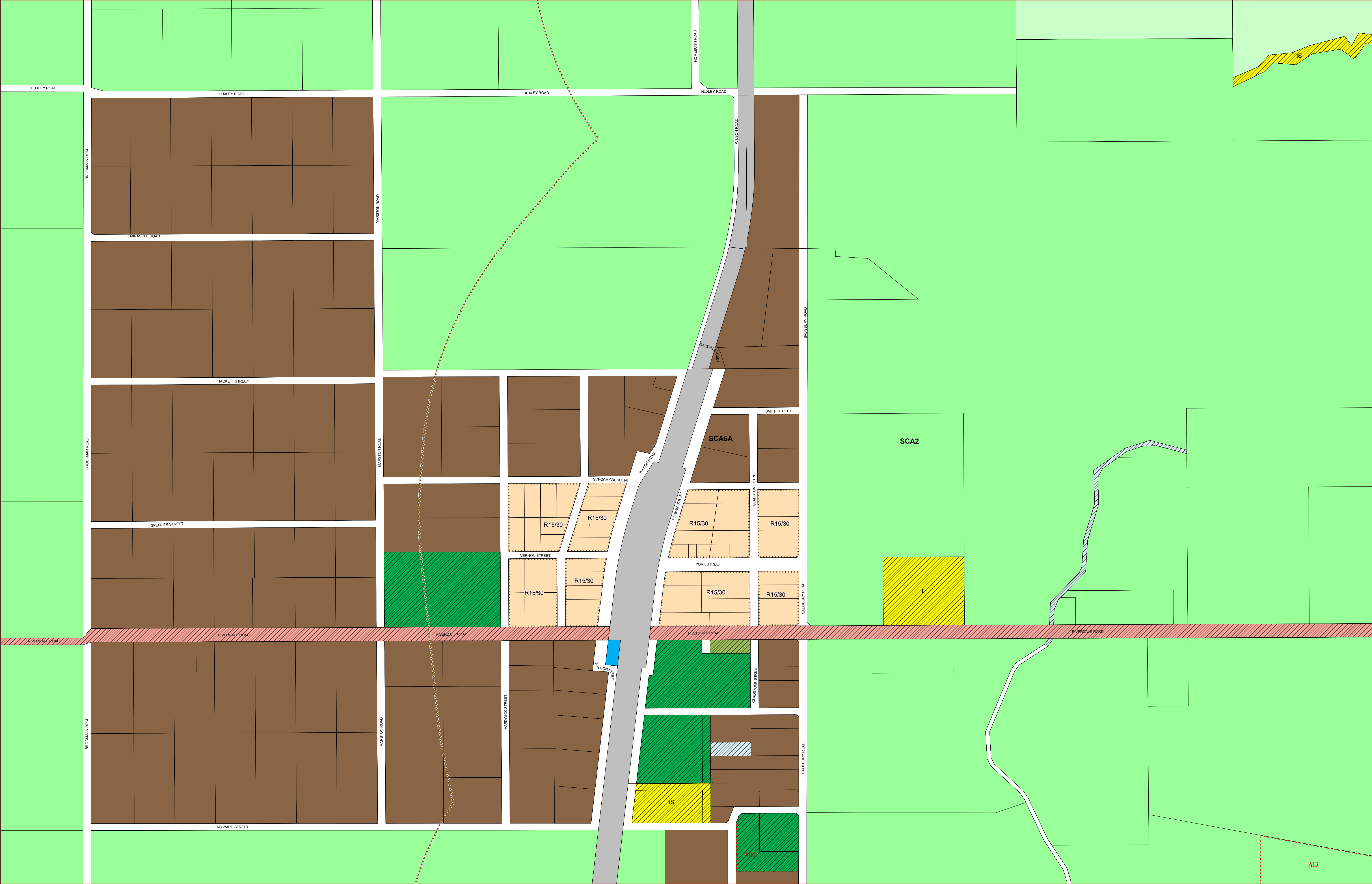
No Zone

VERSION No 1









LEGEND

REGION SCHEME RESERVES (GBRS)

	Other Regional Roads		Public Purposes
	Regional Open Space		Public Purposes - Airport
	Port Installations		Public Purposes - High School
	Primary Regional Roads		Public Purposes - Hospital
	Railways		Public Purposes - Prison
	State Forests		Public Purposes - Public Utilities
	Waterways		Public Purposes - Special Uses
			Public Purposes - Technical School
			Public Purposes - University

LOCAL SCHEME RESERVES

	Civic and Community		Public Purposes
	Drainage/Waterway		Cemetery
	Environmental Conservation Reserve		Education
	Foreshore		Emergency Services
	Public Open Space		Government Services
	Primary Distributor Road		Heritage
	Regional Distributor Road		Infrastructure Services
	District Distributor Road		Medical Services
	Local Distributor Road		Railways
	Local Road		Special Purpose Reserve

LOCAL SCHEME ZONES

	Commercial		Residential
	District Centre		Priority Agriculture
	Neighbourhood Centre		Rural
	General Industry		Rural Residential
	Light Industry		Service Commercial
	Strategic Industry		Special Use
	Industrial Development		Tourism
	Environmental Conservation		Urban Development
	Private Community Purposes		

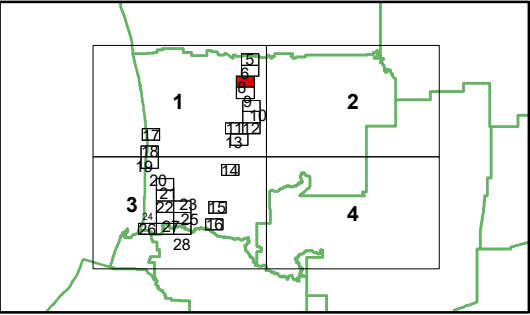
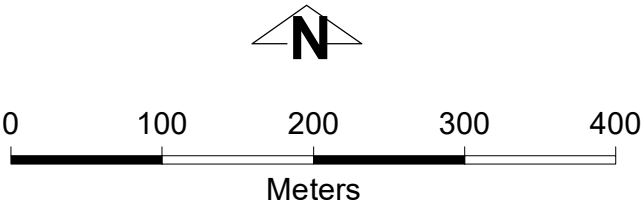
OTHER CATEGORIES

(see scheme text for additional information)

	Scheme Area Boundary
	Local Government Boundary
	R20 R Codes
	A1/ARI Additional Uses
	R1 Restricted Uses
	ASR1/AS1 Additional Site Requirements
	SU1 Special Use Area
	SCA1 Special Control Area - Flood Prone Area
	SCA2 Special Control Area - Basic Raw Material
	SCA3 Special Control Area - Public Drinking Water Source Area
	SCA4 Special Control Area - Infrastructure (Wastewater Treatment Plant Buffer)
	SCA5A Special Control Area - Environmental Protection Area (Peel-Harvey Coastal Plain Catchment)
	SCA5B Special Control Area - Environmental Protection Area (Cathedral Avenue Area)
	SCA5C Special Control Area - Environmental Protection Area (Coastal Protection Area)
	SCA5D Special Control Area - Environmental Protection Area (Coastal Management Area)
	SCA5E Special Control Area - Environmental Protection Area (Binningup South Area)
	SCA6A Special Control Area - Landscape Protection Area (Coastal Lakelands LPA)
	SCA6B Special Control Area - Landscape Protection Area (Darling Range LPA)
	SCA6C Special Control Area - Landscape Protection Area (Vegetation Protection Area)
	No Zone

VERSION No 1

Shire of Harvey  
Local Planning Scheme No. 2  
(District Scheme)

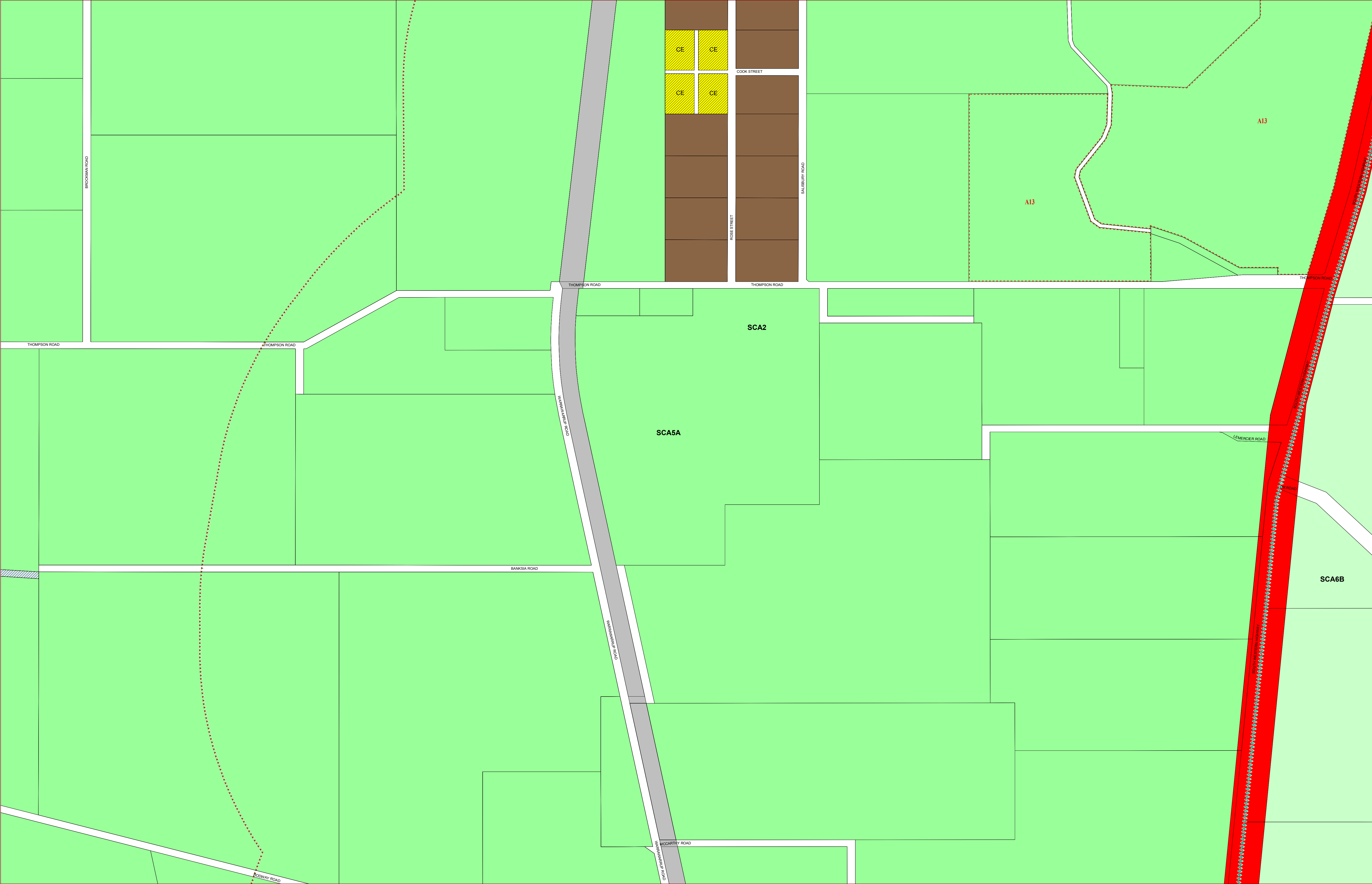


Authorised: T.Servaas  
Plot Date: 22 March 2024  
G.Gazette: N/A

Local Planning Scheme Map No. 7 of 28  
MAP: Cookernup Townsite

Shire of Harvey  
Local Planning Scheme No. 2  
(District Scheme)





LEGEND

REGION SCHEME RESERVES (GBRS)

	Other Regional Roads		Public Purposes
	Regional Open Space		Public Purposes - Airport
	Port Installations		Public Purposes - High School
	Primary Regional Roads		Public Purposes - Hospital
	Railways		Public Purposes - Prison
	State Forests		Public Purposes - Public Utilities
	Waterways		Public Purposes - Special Uses
			Public Purposes - Technical School
			Public Purposes - University

LOCAL SCHEME RESERVES

	Civic and Community		Public Purposes
	Drainage/Waterway		Cemetery
	Environmental Conservation Reserve		Education
	Foreshore		Emergency Services
	Public Open Space		Government Services
	Primary Distributor Road		Heritage
	Regional Distributor Road		Infrastructure Services
	District Distributor Road		Medical Services
	Local Distributor Road		Railways
	Local Road		Special Purpose Reserve

LOCAL SCHEME ZONES

	Commercial		Residential
	District Centre		Priority Agriculture
	Neighbourhood Centre		Rural
	General Industry		Rural Residential
	Light Industry		Service Commercial
	Strategic Industry		Special Use
	Industrial Development		Tourism
	Environmental Conservation		Urban Development
	Private Community Purposes		

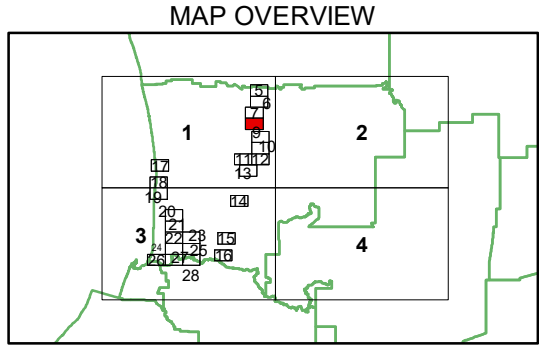
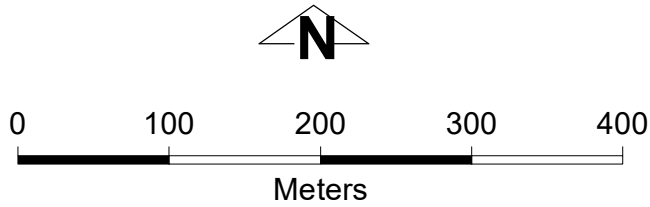
OTHER CATEGORIES

(see scheme text for additional information)

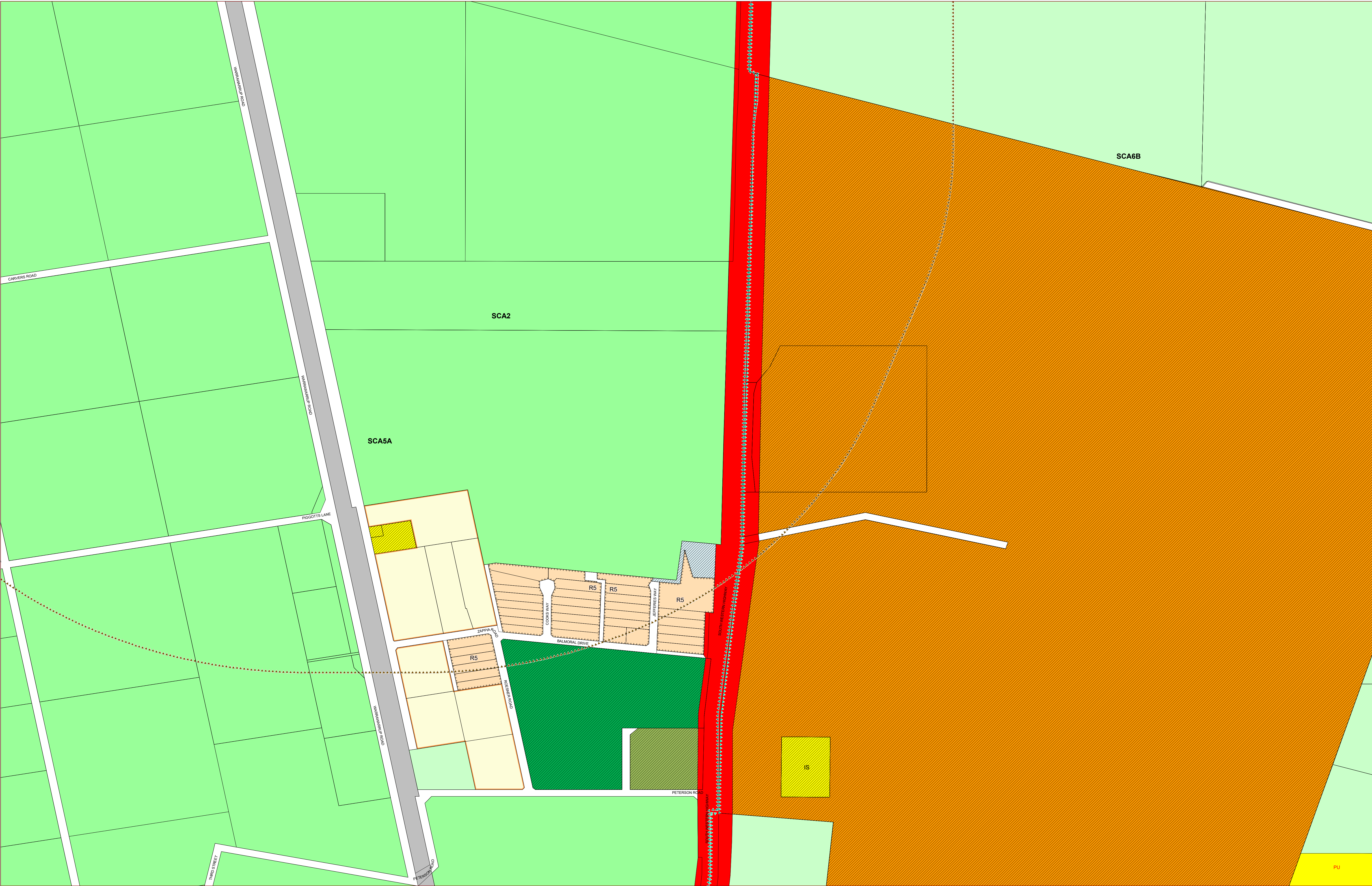
	Scheme Area Boundary
	Local Government Boundary
	R20 R Codes
	Additional Uses
	Restricted Uses
	Additional Site Requirements
	Special Use Area
	Special Control Area - Flood Prone Area
	Special Control Area - Basic Raw Material
	Special Control Area - Public Drinking Water Source Area
	Special Control Area - Infrastructure (Wastewater Treatment Plant Buffer)
	Special Control Area - Environmental Protection Area (Peel-Harvey Coastal Plain Catchment)
	Special Control Area - Environmental Protection Area (Cathedral Avenue Area)
	Special Control Area - Environmental Protection Area (Coastal Protection Area)
	Special Control Area - Environmental Protection Area (Coastal Management Area)
	Special Control Area - Environmental Protection Area (Binningup South Area)
	Special Control Area - Landscape Protection Area (Coastal Lakelands LPA)
	Special Control Area - Landscape Protection Area (Darling Range LPA)
	Special Control Area - Landscape Protection Area (Vegetation Protection Area)

No Zone

VERSION No 1







## LEGEND

### REGION SCHEME RESERVES (GBRS)

Other Regional Roads	Public Purposes
Regional Open Space	Public Purposes - Airport
Port Installations	Public Purposes - High School
Primary Regional Roads	Public Purposes - Hospital
Railways	Public Purposes - Prison
State Forests	Public Purposes - Public Utilities
Waterways	Public Purposes - Special Uses
	Public Purposes - Technical School
	Public Purposes - University

### LOCAL SCHEME RESERVES

Civic and Community	Public Purposes
Drainage/Waterway	Cemetery
Environmental Conservation Reserve	Education
Foreshore	Emergency Services
Public Open Space	Government Services
Primary Distributor Road	Heritage
Regional Distributor Road	Infrastructure Services
District Distributor Road	Medical Services
Local Distributor Road	Railways
Local Road	Special Purpose Reserve

### LOCAL SCHEME ZONES

Commercial	Residential
District Centre	Priority Agriculture
Neighbourhood Centre	Rural
General Industry	Rural Residential
Light Industry	Service Commercial
Strategic Industry	Special Use
Industrial Development	Tourism
Environmental Conservation	Urban Development
Private Community Purposes	

### OTHER CATEGORIES

(see scheme text for additional information)

Local Government Boundary
R20 R Codes
A1/AR1 Additional Uses
R1 Restricted Uses
ASR1/AS1 Additional Site Requirements
SU1 Special Use Area
SCA1 Special Control Area - Flood Prone Area
SCA2 Special Control Area - Basic Raw Material
SCA3 Special Control Area - Public Drinking Water Source Area
SCA4 Special Control Area - Infrastructure (Wastewater Treatment Plant Buffer)
SCA5A Special Control Area - Environmental Protection Area (Peel-Harvey Coastal Plain Catchment)
SCA5B Special Control Area - Environmental Protection Area (Cathedral Avenue Area)
SCA5C Special Control Area - Environmental Protection Area (Coastal Protection Area)
SCA5D Special Control Area - Environmental Protection Area (Coastal Management Area)
SCA5E Special Control Area - Environmental Protection Area (Binningup South Area)
SCA6A Special Control Area - Landscape Protection Area (Coastal Lakelands LPA)
SCA6B Special Control Area - Landscape Protection Area (Darling Range LPA)
SCA6C Special Control Area - Landscape Protection Area (Vegetation Protection Area)

No Zone

VERSION No 1



Department of Planning,  
Lands and Heritage

This electronic planning map has been prepared and made available for public inspection by the Western Australian Planning Commission pursuant to section 267B of the *Planning and Development Act 2005*. Whilst all care has been taken to accurately portray the original map, spatial data can be subject to modification over time. If you wish to use a copy of this map in any proceedings, a copy certified by the Commission (or its delegates) under section 267C is evidence of the contents of the electronic map or a part of the map. If you have questions about the publication or certification of a map, or suspect any omissions or errors in this electronic planning map, please advise the Department of Planning, Lands and Heritage at [spatialdata@dpnh.wa.gov.au](mailto:spatialdata@dpnh.wa.gov.au)

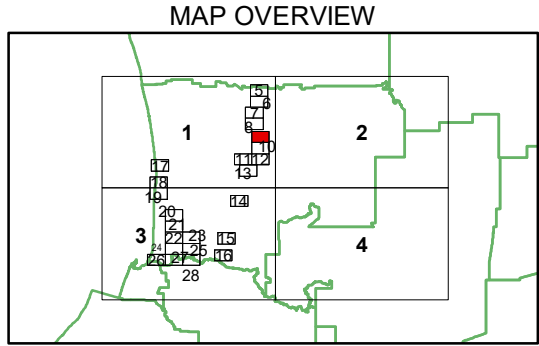
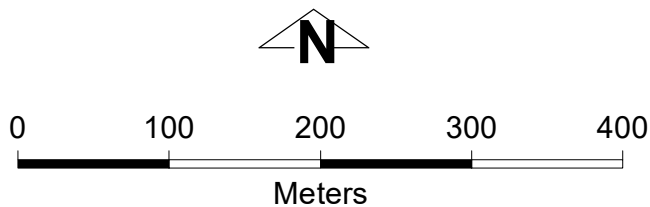
© 2024 Western Australian Land Information Authority  
Location information data licensed from Western Australian Land Information Authority (WALIA) trading as Landgate.  
Copyright in the location information data remains with WALIA.  
WALIA does not warrant the accuracy or completeness of the location information data or its suitability for any particular purpose.

Produced by Data Analytics,  
Department of Planning, Lands and Heritage.

## Shire of Harvey

### Local Planning Scheme No. 2

(District Scheme)



Authorised: T.Servaas  
Plot Date: 22 March 2024  
G.Gazette: N/A

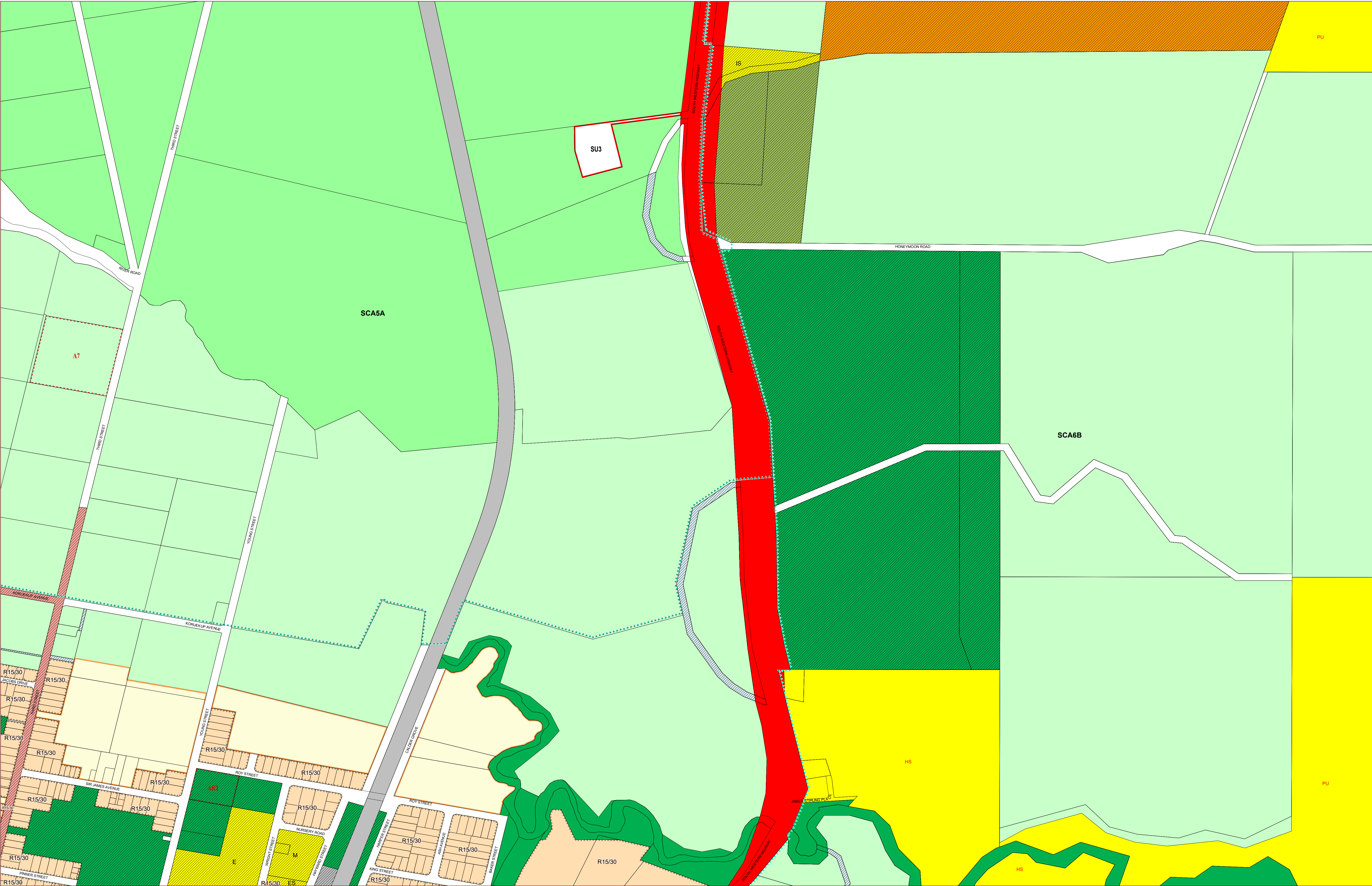
Local Planning Scheme Map No. 9 of 28  
MAP: Warawarup Locality

## Shire of Harvey

### Local Planning Scheme No. 2

(District Scheme)





### LEGEND

#### REGION SCHEME RESERVES (GBRS)

	Other Regional Roads		Public Purposes
	Regional Open Space		Public Purposes - Airport
	Port Installations		Public Purposes - High School
	Primary Regional Roads		Public Purposes - Hospital
	Railways		Public Purposes - Prison
	State Forests		Public Purposes - Public Utilities
	Waterways		Public Purposes - Special Uses
			Public Purposes - Technical School
			Public Purposes - University

#### LOCAL SCHEME RESERVES

	Civic and Community		Public Purposes
	Drainage/Waterway		Cemetery
	Environmental Conservation Reserve		Education
	Foreshore		Emergency Services
	Public Open Space		Government Services
	Primary Distributor Road		Heritage
	Regional Distributor Road		Infrastructure Services
	District Distributor Road		Medical Services
	Local Distributor Road		Railways
	Local Road		Special Purpose Reserve

#### LOCAL SCHEME ZONES

	Commercial		Residential
	District Centre		Priority Agriculture
	Neighbourhood Centre		Rural
	General Industry		Rural Residential
	Light Industry		Service Commercial
	Strategic Industry		Special Use
	Industrial Development		Tourism
	Environmental Conservation		Urban Development
	Private Community Purposes		

#### OTHER CATEGORIES

(see scheme text for additional information)

	Scheme Area Boundary
	Local Government Boundary
	R20 R Codes
	A1/AR1 Additional Uses
	R1 Restricted Uses
	ASR1/AS1 Additional Site Requirements
	SU1 Special Use Area
	SCA1 Special Control Area - Flood Prone Area
	SCA2 Special Control Area - Basic Raw Material
	SCA3 Special Control Area - Public Drinking Water Source Area
	SCA4 Special Control Area - Infrastructure (Wastewater Treatment Plant Buffer)
	SCA5A Special Control Area - Environmental Protection Area (Peel-Harvey Coastal Plain Catchment)
	SCA5B Special Control Area - Environmental Protection Area (Cathedral Avenue Area)
	SCA5C Special Control Area - Environmental Protection Area (Coastal Protection Area)
	SCA5D Special Control Area - Environmental Protection Area (Coastal Management Area)
	SCA5E Special Control Area - Environmental Protection Area (Binningup South Area)
	SCA6A Special Control Area - Landscape Protection Area (Coastal Lakelands LPA)
	SCA6B Special Control Area - Landscape Protection Area (Darling Range LPA)
	SCA6C Special Control Area - Landscape Protection Area (Vegetation Protection Area)
	No Zone

VERSION No 1

Department of Planning,  
Lands and Heritage

This electronic planning map has been prepared and made available for public inspection by the Western Australian Planning Commission pursuant to section 267B of the *Planning and Development Act 2005*. Whilst all care has been taken to accurately portray the original map, spatial data can be subject to modification over time. If you wish to use a copy of this map in any proceedings, a copy certified by the Commission (or its delegates) under section 267C is evidence of the contents of the electronic map or a part of the map. If you have questions about the publication or certification of a map, or suspect any omissions or errors in this electronic planning map, please advise the Department of Planning, Lands and Heritage at [spatialdata@dph.wa.gov.au](mailto:spatialdata@dph.wa.gov.au)

© 2024 Western Australian Land Information Authority  
Location information data licensed from Western Australian Land Information Authority (WALIA) trading as Landgate.  
Copyright in the location information data remains with WALIA.  
WALIA does not warrant the accuracy or completeness of the location information data or its suitability for any particular purpose.

Produced by Data Analytics,  
Department of Planning, Lands and Heritage.

## Shire of Harvey

### Local Planning Scheme No. 2

(District Scheme)

0 100 200 300 400  
Meters

MAP OVERVIEW

Authorised: T.Servaas  
Plot Date: 22 March 2024  
G.Gazette: N/A

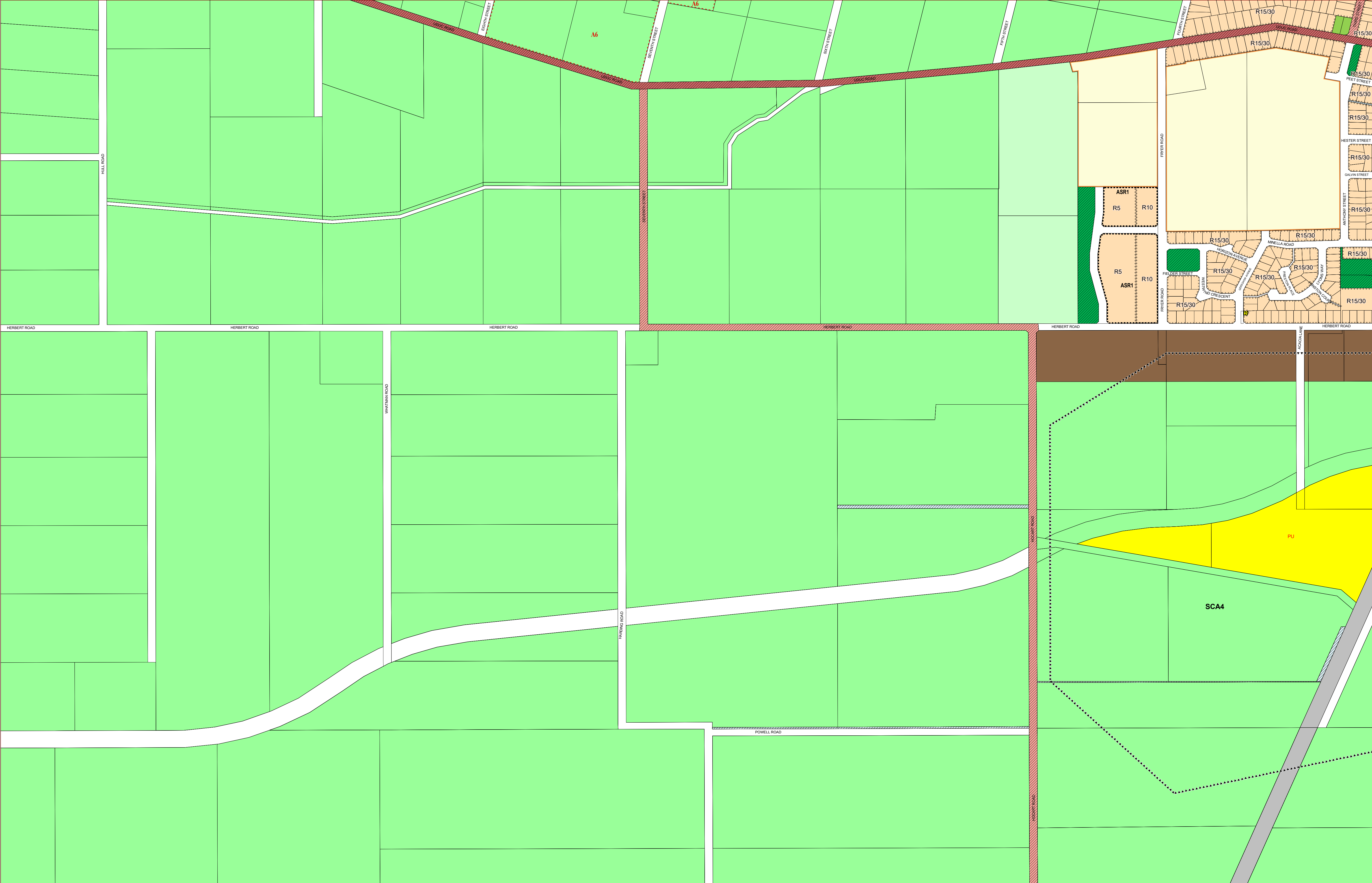
**Local Planning Scheme Map No. 10 of 28**  
**MAP: Harvey Townsite North**

## Shire of Harvey

### Local Planning Scheme No. 2

(District Scheme)





LEGEND

REGION SCHEME RESERVES (GBRS)

- |  |                        |  |                                    |
|--|------------------------|--|------------------------------------|
|  | Other Regional Roads   |  | Public Purposes                    |
|  | Regional Open Space    |  | Public Purposes - Airport          |
|  | Port Installations     |  | Public Purposes - High School      |
|  | Primary Regional Roads |  | Public Purposes - Hospital         |
|  | Railways               |  | Public Purposes - Prison           |
|  | State Forests          |  | Public Purposes - Public Utilities |
|  | Waterways              |  | Public Purposes - Special Uses     |
|  |                        |  | Public Purposes - Technical School |
|  |                        |  | Public Purposes - University       |

LOCAL SCHEME RESERVES

- |  |                                    |  |                         |
|--|------------------------------------|--|-------------------------|
|  | Civic and Community                |  | Public Purposes         |
|  | Drainage/Waterway                  |  | Cemetery                |
|  | Environmental Conservation Reserve |  | Education               |
|  | Foreshore                          |  | Emergency Services      |
|  | Public Open Space                  |  | Government Services     |
|  | Primary Distributor Road           |  | Heritage                |
|  | Regional Distributor Road          |  | Infrastructure Services |
|  | District Distributor Road          |  | Medical Services        |
|  | Local Distributor Road             |  | Railways                |
|  | Local Road                         |  | Special Purpose Reserve |

LOCAL SCHEME ZONES

- |  |                            |  |                      |
|--|----------------------------|--|----------------------|
|  | Commercial                 |  | Residential          |
|  | District Centre            |  | Priority Agriculture |
|  | Neighbourhood Centre       |  | Rural                |
|  | General Industry           |  | Rural Residential    |
|  | Light Industry             |  | Service Commercial   |
|  | Strategic Industry         |  | Special Use          |
|  | Industrial Development     |  | Tourism              |
|  | Environmental Conservation |  | Urban Development    |
|  | Private Community Purposes |  |                      |

OTHER CATEGORIES

(see scheme text for additional information)

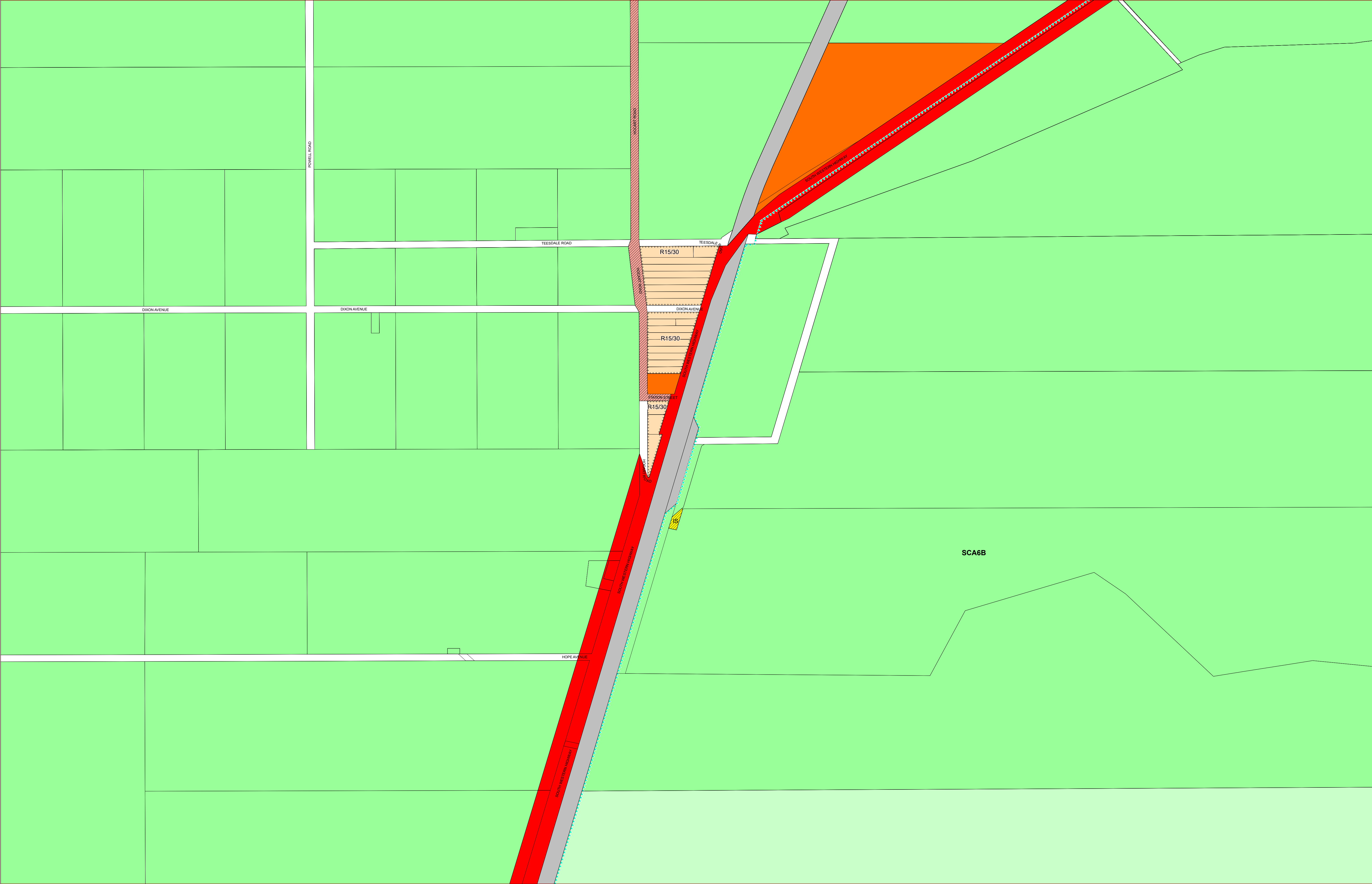
- |  |  |
|--|--|
|  | Scheme Area Boundary   |
|  | Local Government Boundary  |
|  | R20 R Codes  |
|  | Additional Uses  |
|  | Restricted Uses  |
|  | Additional Site Requirements   |
|  | SU1 Special Use Area   |
|  | SCA1 Special Control Area - Flood Prone Area   |
|  | SCA2 Special Control Area - Basic Raw Material   |
|  | SCA3 Special Control Area - Public Drinking Water Source Area                                    |
|  | SCA4 Special Control Area - Infrastructure (Wastewater Treatment Plant Buffer)                   |
|  | SCA5A Special Control Area - Environmental Protection Area (Peel-Harvey Coastal Plain Catchment) |
|  | SCA5B Special Control Area - Environmental Protection Area (Cathedral Avenue Area)               |
|  | SCA5C Special Control Area - Environmental Protection Area (Coastal Protection Area)             |
|  | SCA5D Special Control Area - Environmental Protection Area (Coastal Management Area)             |
|  | SCA5E Special Control Area - Environmental Protection Area (Binningup South Area)                |
|  | SCA6A Special Control Area - Landscape Protection Area (Coastal Lakelands LPA)                   |
|  | SCA6B Special Control Area - Landscape Protection Area (Darling Range LPA)                       |
|  | SCA6C Special Control Area - Landscape Protection Area (Vegetation Protection Area)              |
|  | No Zone  |

VERSION No 1









LEGEND

REGION SCHEME RESERVES (GBRS)

- |                        |                                       |
|------------------------|---------------------------------------|
| Other Regional Roads   | Public Purposes                       |
| Regional Open Space    | A Public Purposes - Airport           |
| Port Installations     | HS Public Purposes - High School      |
| Primary Regional Roads | H Public Purposes - Hospital          |
| Railways               | P Public Purposes - Prison            |
| State Forests          | PU Public Purposes - Public Utilities |
| Waterways              | SU Public Purposes - Special Uses     |
|                        | TS Public Purposes - Technical School |
|                        | U Public Purposes - University        |

LOCAL SCHEME RESERVES

- |                                    |                            |
|------------------------------------|----------------------------|
| Civic and Community                | Public Purposes            |
| Drainage/Waterway                  | CE Cemetery                |
| Environmental Conservation Reserve | E Education                |
| Foreshore                          | ES Emergency Services      |
| Public Open Space                  | GS Government Services     |
| Primary Distributor Road           | H Heritage                 |
| Regional Distributor Road          | IS Infrastructure Services |
| District Distributor Road          | M Medical Services         |
| Local Distributor Road             | Railways                   |
| Local Road                         | Special Purpose Reserve    |

LOCAL SCHEME ZONES

- |                            |                      |
|----------------------------|----------------------|
| Commercial                 | Residential          |
| DC District Centre         | Priority Agriculture |
| NC Neighbourhood Centre    | Rural                |
| General Industry           | Rural Residential    |
| Light Industry             | Service Commercial   |
| Strategic Industry         | Special Use          |
| Industrial Development     | Tourism              |
| Environmental Conservation | Urban Development    |
| Private Community Purposes |                      |

OTHER CATEGORIES

(see scheme text for additional information)

- |  |
|--|
| Local Government Boundary  |
| R20 R Codes  |
| A1/AR1 Additional Uses   |
| R1 Restricted Uses   |
| ASR1/AS1 Additional Site Requirements  |
| SU1 Special Use Area   |
| SCA1 Special Control Area - Flood Prone Area   |
| SCA2 Special Control Area - Basic Raw Material   |
| SCA3 Special Control Area - Public Drinking Water Source Area                                    |
| SCA4 Special Control Area - Infrastructure (Wastewater Treatment Plant Buffer)                   |
| SCA5A Special Control Area - Environmental Protection Area (Peel-Harvey Coastal Plain Catchment) |
| SCA5B Special Control Area - Environmental Protection Area (Cathedral Avenue Area)               |
| SCA5C Special Control Area - Environmental Protection Area (Coastal Protection Area)             |
| SCA5D Special Control Area - Environmental Protection Area (Coastal Management Area)             |
| SCA5E Special Control Area - Environmental Protection Area (Binningup South Area)                |
| SCA6A Special Control Area - Landscape Protection Area (Coastal Lakelands LPA)                   |
| SCA6B Special Control Area - Landscape Protection Area (Darling Range LPA)                       |
| SCA6C Special Control Area - Landscape Protection Area (Vegetation Protection Area)              |
| No Zone  |

VERSION No 1



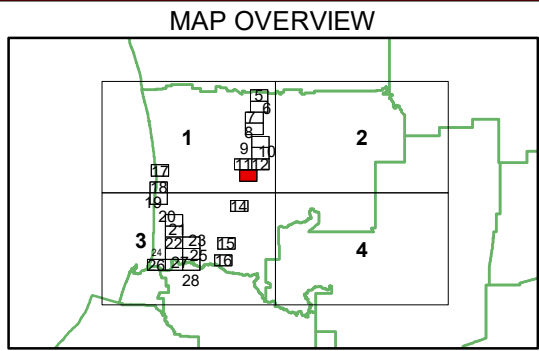
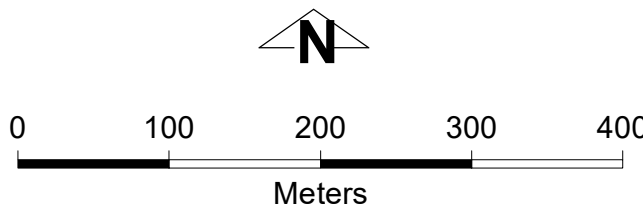
Department of Planning,  
Lands and Heritage

This electronic planning map has been prepared and made available for public inspection by the Western Australian Planning Commission pursuant to section 267B of the *Planning and Development Act 2005*. Whilst all care has been taken to accurately portray the original map, spatial data can be subject to modification over time. If you wish to use a copy of this map in any proceedings, a copy certified by the Commission (or its delegates) under section 267C is evidence of the contents of the electronic map or a part of the map. If you have questions about the publication or certification of a map, or suspect any omissions or errors in this electronic planning map, please advise the Department of Planning, Lands and Heritage at [spatialdata@dph.wa.gov.au](mailto:spatialdata@dph.wa.gov.au)

© 2024 Western Australian Land Information Authority  
Location information data licensed from Western Australian Land Information Authority (WALIA) trading as Landgate.  
Copyright in the location information data remains with WALIA.  
WALIA does not warrant the accuracy or completeness of the location information data or its suitability for any particular purpose.

Produced by Data Analytics,  
Department of Planning, Lands and Heritage.

Shire of Harvey  
Local Planning Scheme No. 2  
(District Scheme)

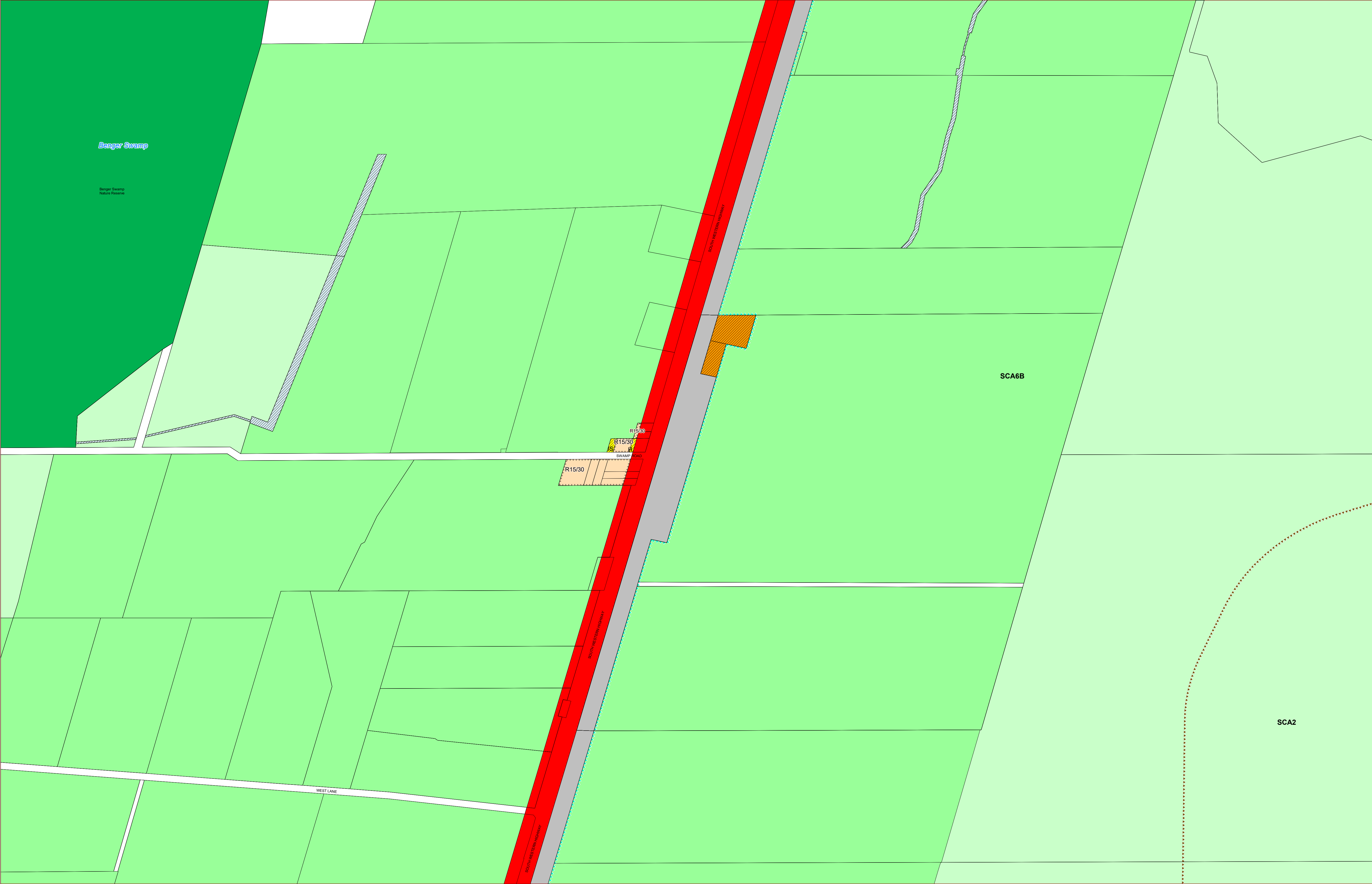


Authorised: T.Servaas  
Plot Date: 22 March 2024  
G.Gazette: N/A

Local Planning Scheme Map No. 13 of 28  
MAP: Wokalup Townsite

Shire of Harvey  
Local Planning Scheme No. 2  
(District Scheme)





LEGEND

REGION SCHEME RESERVES (GBRS)

Other Regional Roads	Public Purposes
Regional Open Space	A Public Purposes - Airport
Port Installations	HS Public Purposes - High School
Primary Regional Roads	H Public Purposes - Hospital
Railways	P Public Purposes - Prison
State Forests	PU Public Purposes - Public Utilities
Waterways	SU Public Purposes - Special Uses
	TS Public Purposes - Technical School
	U Public Purposes - University

LOCAL SCHEME RESERVES

Civic and Community	Public Purposes
Drainage/Waterway	CE Cemetery
Environmental Conservation Reserve	E Education
Foreshore	ES Emergency Services
Public Open Space	GS Government Services
Primary Distributor Road	H Heritage
Regional Distributor Road	IS Infrastructure Services
District Distributor Road	M Medical Services
Local Distributor Road	Railways
Local Road	Special Purpose Reserve

LOCAL SCHEME ZONES

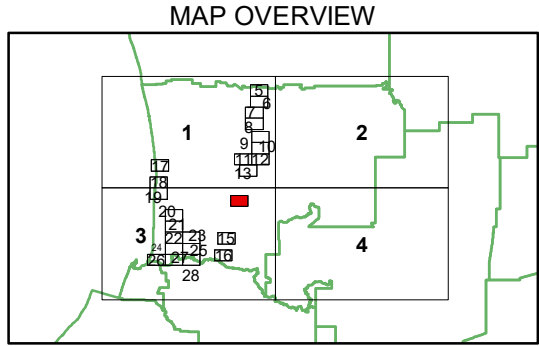
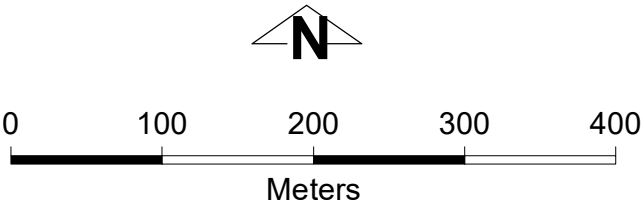
Commercial	Residential
DC District Centre	Priority Agriculture
NC Neighbourhood Centre	Rural
General Industry	Rural Residential
Light Industry	Service Commercial
Strategic Industry	Special Use
Industrial Development	Tourism
Environmental Conservation	Urban Development
Private Community Purposes	

OTHER CATEGORIES

(see scheme text for additional information)

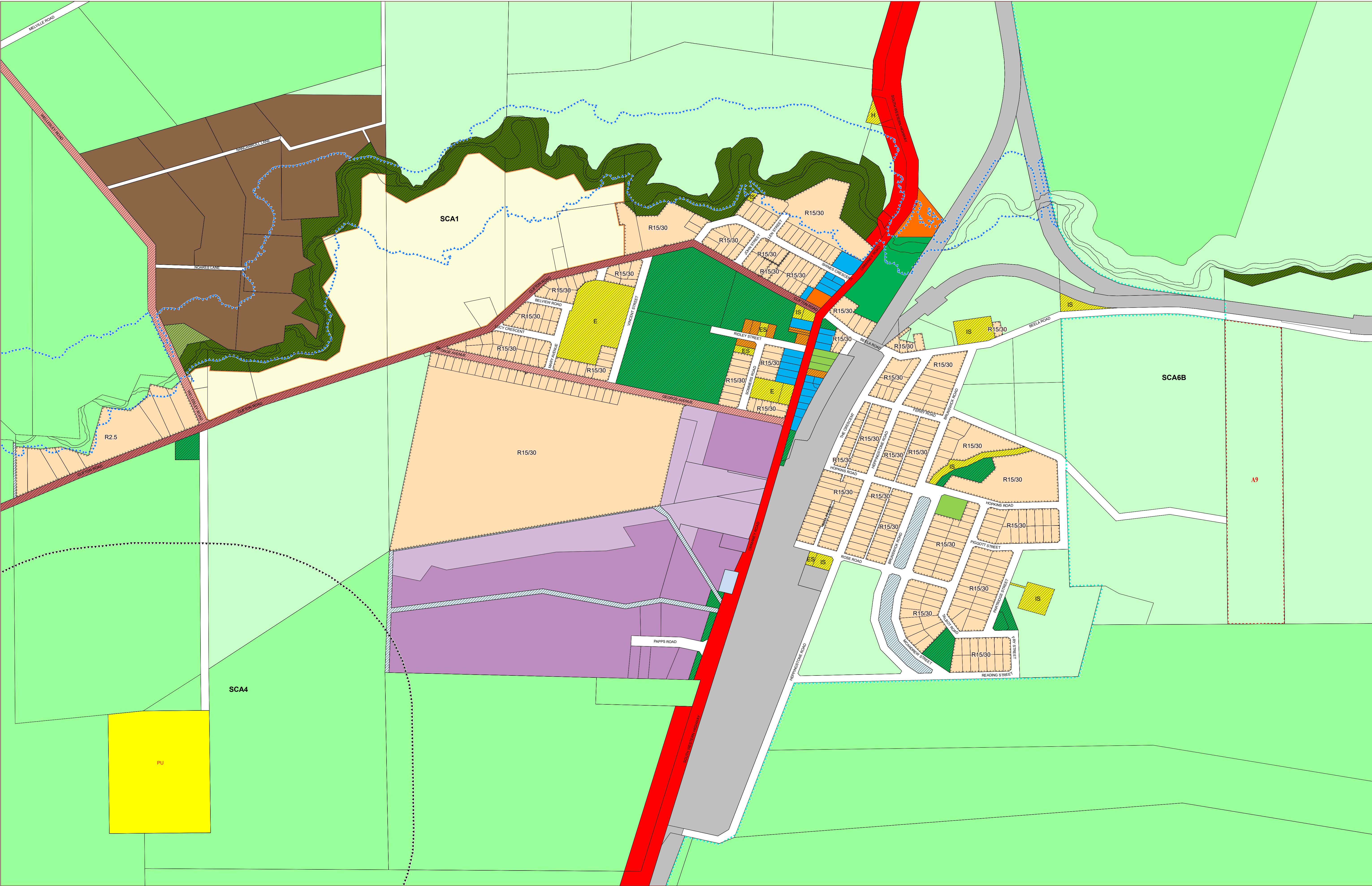
Scheme Area Boundary	
Local Government Boundary	
R20 R Codes	
A1/ARI Additional Uses	
R1 Restricted Uses	
ASR1/AS1 Additional Site Requirements	
SU1 Special Use Area	
SCA1 Special Control Area - Flood Prone Area	
SCA2 Special Control Area - Basic Raw Material	
SCA3 Special Control Area - Public Drinking Water Source Area	
SCA4 Special Control Area - Infrastructure (Wastewater Treatment Plant Buffer)	
SCA5A Special Control Area - Environmental Protection Area (Peel-Harvey Coastal Plain Catchment)	
SCA5B Special Control Area - Environmental Protection Area (Cathedral Avenue Area)	
SCA5C Special Control Area - Environmental Protection Area (Coastal Protection Area)	
SCA5D Special Control Area - Environmental Protection Area (Coastal Management Area)	
SCA5E Special Control Area - Environmental Protection Area (Binningup South Area)	
SCA6A Special Control Area - Landscape Protection Area (Coastal Lakelands LPA)	
SCA6B Special Control Area - Landscape Protection Area (Darling Range LPA)	
SCA6C Special Control Area - Landscape Protection Area (Vegetation Protection Area)	
No Zone	

VERSION No 1



Authorised: T.Servaas  
Plot Date: 22 March 2024  
G.Gazette: N/A





LEGEND

REGION SCHEME RESERVES (GBRS)

Other Regional Roads	Public Purposes
Regional Open Space	A Public Purposes - Airport
Port Installations	HS Public Purposes - High School
Primary Regional Roads	H Public Purposes - Hospital
Railways	P Public Purposes - Prison
State Forests	PU Public Purposes - Public Utilities
Waterways	SU Public Purposes - Special Uses
	TS Public Purposes - Technical School
	U Public Purposes - University

LOCAL SCHEME RESERVES

Civic and Community	Public Purposes
Drainage/Waterway	CE Cemetery
Environmental Conservation Reserve	E Education
Foreshore	ES Emergency Services
Public Open Space	GS Government Services
Primary Distributor Road	H Heritage
Regional Distributor Road	IS Infrastructure Services
District Distributor Road	M Medical Services
Local Distributor Road	Railways
Local Road	Special Purpose Reserve

LOCAL SCHEME ZONES

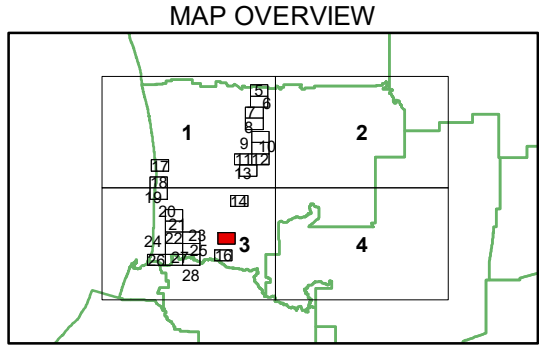
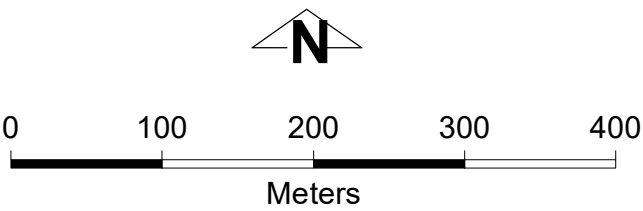
Commercial	Residential
DC District Centre	Priority Agriculture
NC Neighbourhood Centre	Rural
General Industry	Rural Residential
Light Industry	Service Commercial
Strategic Industry	Special Use
Industrial Development	Tourism
Environmental Conservation	Urban Development
Private Community Purposes	

OTHER CATEGORIES

(see scheme text for additional information)

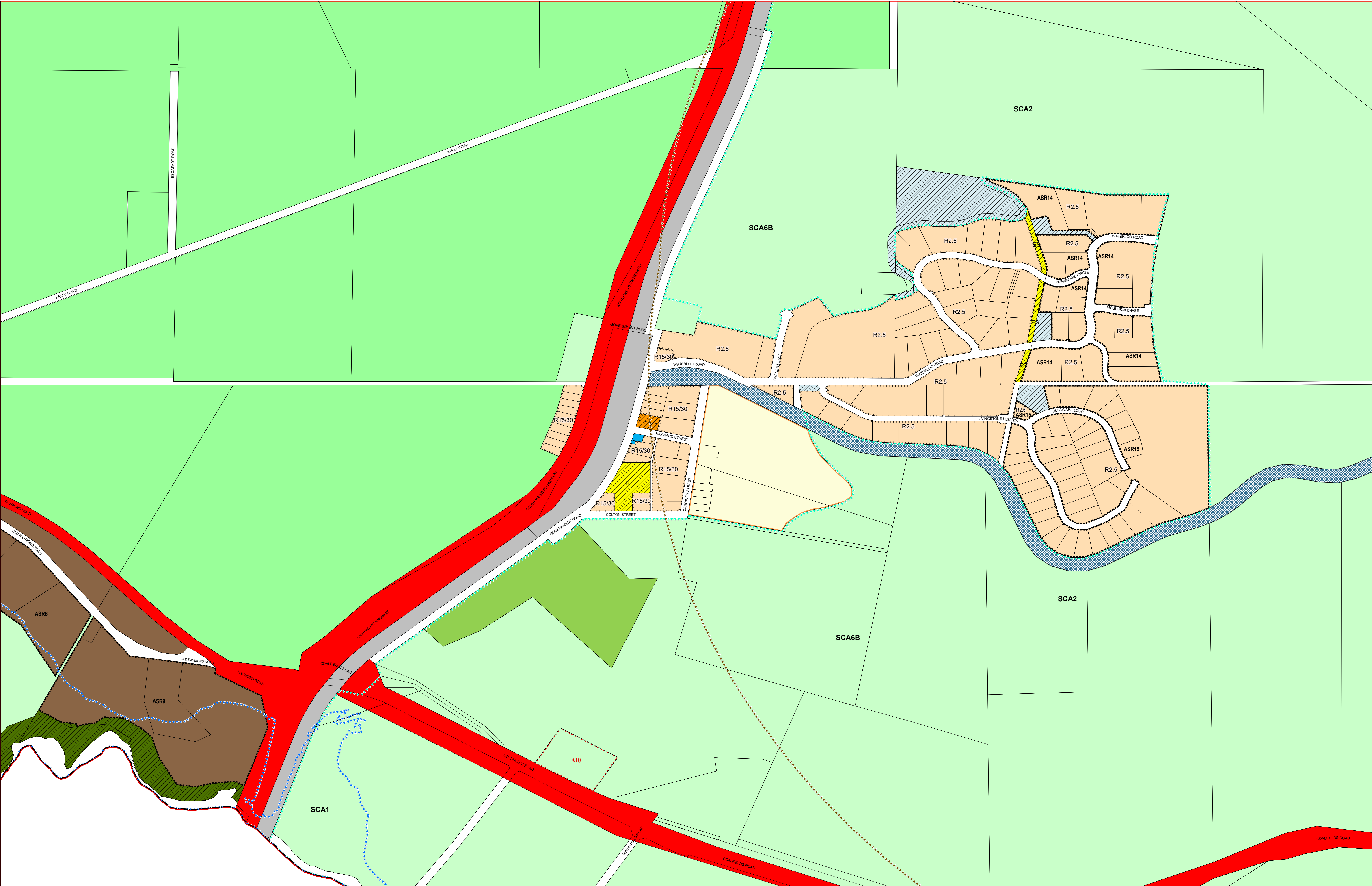
Scheme Area Boundary	
Local Government Boundary	
R20 R Codes	
A1/AR1 Additional Uses	
R1 Restricted Uses	
ASR1/AS1 Additional Site Requirements	
SU1 Special Use Area	
SCA1 Special Control Area - Flood Prone Area	
SCA2 Special Control Area - Basic Raw Material	
SCA3 Special Control Area - Public Drinking Water Source Area	
SCA4 Special Control Area - Infrastructure (Wastewater Treatment Plant Buffer)	
SCA5A Special Control Area - Environmental Protection Area (Peel-Harvey Coastal Plain Catchment)	
SCA5B Special Control Area - Environmental Protection Area (Cathedral Avenue Area)	
SCA5C Special Control Area - Environmental Protection Area (Coastal Protection Area)	
SCA5D Special Control Area - Environmental Protection Area (Coastal Management Area)	
SCA5E Special Control Area - Environmental Protection Area (Binningup South Area)	
SCA6A Special Control Area - Landscape Protection Area (Coastal Lakelands LPA)	
SCA6B Special Control Area - Landscape Protection Area (Darling Range LPA)	
SCA6C Special Control Area - Landscape Protection Area (Vegetation Protection Area)	
No Zone	

VERSION No 1



Authorised: T.Servaas  
Plot Date: 22 March 2024  
G.Gazette: N/A





## LEGEND

### REGION SCHEME RESERVES (GBRS)

	Other Regional Roads		Public Purposes
	Regional Open Space		Public Purposes - Airport
	Port Installations		Public Purposes - High School
	Primary Regional Roads		Public Purposes - Hospital
	Railways		Public Purposes - Prison
	State Forests		Public Purposes - Public Utilities
	Waterways		Public Purposes - Special Uses
			Public Purposes - Technical School
			Public Purposes - University

### LOCAL SCHEME RESERVES

	Civic and Community		Public Purposes
	Drainage/Waterway		Cemetery
	Environmental Conservation Reserve		Education
	Foreshore		Emergency Services
	Public Open Space		Government Services
	Primary Distributor Road		Heritage
	Regional Distributor Road		Infrastructure Services
	District Distributor Road		Medical Services
	Local Distributor Road		Railways
	Local Road		Special Purpose Reserve

### LOCAL SCHEME ZONES

	Commercial		Residential
	District Centre		Priority Agriculture
	Neighbourhood Centre		Rural
	General Industry		Rural Residential
	Light Industry		Service Commercial
	Strategic Industry		Special Use
	Industrial Development		Tourism
	Environmental Conservation		Urban Development
	Private Community Purposes		

### OTHER CATEGORIES

(see scheme text for additional information)

	Scheme Area Boundary
	Local Government Boundary
	R20 R Codes
	A1/AR1 Additional Uses
	R1 Restricted Uses
	ASR1/AS1 Additional Site Requirements
	SU1 Special Use Area
	SCA1 Special Control Area - Flood Prone Area
	SCA2 Special Control Area - Basic Raw Material
	SCA3 Special Control Area - Public Drinking Water Source Area
	SCA4 Special Control Area - Infrastructure (Wastewater Treatment Plant Buffer)
	SCA5A Special Control Area - Environmental Protection Area (Peel-Harvey Coastal Plain Catchment)
	SCA5B Special Control Area - Environmental Protection Area (Cathedral Avenue Area)
	SCA5C Special Control Area - Environmental Protection Area (Coastal Protection Area)
	SCA5D Special Control Area - Environmental Protection Area (Coastal Management Area)
	SCA5E Special Control Area - Environmental Protection Area (Binningup South Area)
	SCA6A Special Control Area - Landscape Protection Area (Coastal Lakelands LPA)
	SCA6B Special Control Area - Landscape Protection Area (Darling Range LPA)
	SCA6C Special Control Area - Landscape Protection Area (Vegetation Protection Area)
	No Zone

VERSION No 1



Department of Planning,  
Lands and Heritage

This electronic planning map has been prepared and made available for public inspection by the Western Australian Planning Commission pursuant to section 267B of the *Planning and Development Act 2005*. Whilst all care has been taken to accurately portray the original map, spatial data can be subject to modification over time. If you wish to use a copy of this map in any proceedings, a copy certified by the Commission (or its delegates) under section 267C is evidence of the contents of the electronic map or a part of the map. If you have questions about the publication or certification of a map, or suspect any omissions or errors in this electronic planning map, please advise the Department of Planning, Lands and Heritage at [spatialdata@dph.wa.gov.au](mailto:spatialdata@dph.wa.gov.au)

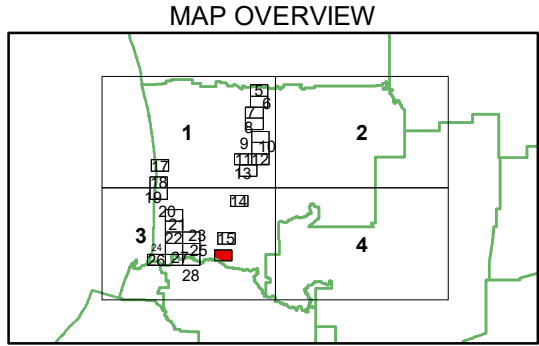
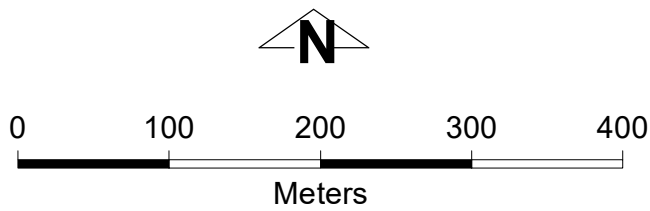
© 2024 Western Australian Land Information Authority  
Location information data licensed from Western Australian Land Information Authority (WALIA) trading as Landgate.  
Copyright in the location information data remains with WALIA.  
WALIA does not warrant the accuracy or completeness of the location information data or its suitability for any particular purpose.

Produced by Data Analytics,  
Department of Planning, Lands and Heritage.

## Shire of Harvey

### Local Planning Scheme No. 2

(District Scheme)



Authorised: T.Servaas  
Plot Date: 22 March 2024  
G.Gazette: N/A

Local Planning Scheme Map No. 16 of 28  
MAP: Roelands Townsite

## Shire of Harvey

### Local Planning Scheme No. 2

(District Scheme)





LEGEND

REGION SCHEME RESERVES (GBRS)

Other Regional Roads	Public Purposes
Regional Open Space	A Public Purposes - Airport
Port Installations	HS Public Purposes - High School
Primary Regional Roads	H Public Purposes - Hospital
Railways	P Public Purposes - Prison
State Forests	PU Public Purposes - Public Utilities
Waterways	SU Public Purposes - Special Uses
	TS Public Purposes - Technical School
	U Public Purposes - University

LOCAL SCHEME RESERVES

Civic and Community	Public Purposes
Drainage/Waterway	CE Cemetery
Environmental Conservation Reserve	E Education
Foreshore	ES Emergency Services
Public Open Space	GS Government Services
Primary Distributor Road	H Heritage
Regional Distributor Road	IS Infrastructure Services
District Distributor Road	M Medical Services
Local Distributor Road	Railways
Local Road	Special Purpose Reserve

LOCAL SCHEME ZONES

Commercial	Residential
DC District Centre	Priority Agriculture
NC Neighbourhood Centre	Rural
General Industry	Rural Residential
Light Industry	Service Commercial
Strategic Industry	Special Use
Industrial Development	Tourism
Environmental Conservation	Urban Development
Private Community Purposes	

OTHER CATEGORIES

(see scheme text for additional information)
Scheme Area Boundary
Local Government Boundary
R20 R Codes
A1/ARI Additional Uses
R1 Restricted Uses
ASR1/AS1 Additional Site Requirements
SU1 Special Use Area
SCA1 Special Control Area - Flood Prone Area
SCA2 Special Control Area - Basic Raw Material
SCA3 Special Control Area - Public Drinking Water Source Area
SCA4 Special Control Area - Infrastructure (Wastewater Treatment Plant Buffer)
SCA5A Special Control Area - Environmental Protection Area (Peel-Harvey Coastal Plain Catchment)
SCA5B Special Control Area - Environmental Protection Area (Cathedral Avenue Area)
SCA5C Special Control Area - Environmental Protection Area (Coastal Protection Area)
SCA5D Special Control Area - Environmental Protection Area (Coastal Management Area)
SCA5E Special Control Area - Environmental Protection Area (Binningup South Area)
SCA6A Special Control Area - Landscape Protection Area (Coastal Lakelands LPA)
SCA6B Special Control Area - Landscape Protection Area (Darling Range LPA)
SCA6C Special Control Area - Landscape Protection Area (Vegetation Protection Area)
No Zone

VERSION No 1



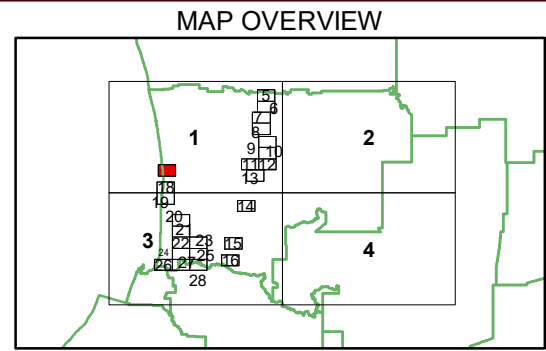
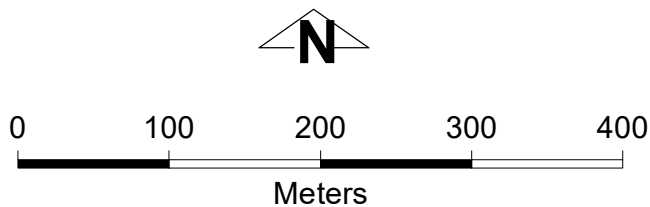
Department of Planning,  
Lands and Heritage

This electronic planning map has been prepared and made available for public inspection by the Western Australian Planning Commission pursuant to section 267B of the *Planning and Development Act 2005*. Whilst all care has been taken to accurately portray the original map, spatial data can be subject to modification over time. If you wish to use a copy of this map in any proceedings, a copy certified by the Commission (or its delegates) under section 267C is evidence of the contents of the electronic map or a part of the map. If you have questions about the publication or certification of a map, or suspect any omissions or errors in this electronic planning map, please advise the Department of Planning, Lands and Heritage at [spatialdata@dpnh.wa.gov.au](mailto:spatialdata@dpnh.wa.gov.au)

© 2024 Western Australian Land Information Authority  
Location information data licensed from Western Australian Land Information Authority (WALIA) trading as Landgate.  
Copyright in the location information data remains with WALIA.  
WALIA does not warrant the accuracy or completeness of the location information data or its suitability for any particular purpose.

Produced by Data Analytics,  
Department of Planning, Lands and Heritage.

Shire of Harvey  
Local Planning Scheme No. 2  
(District Scheme)

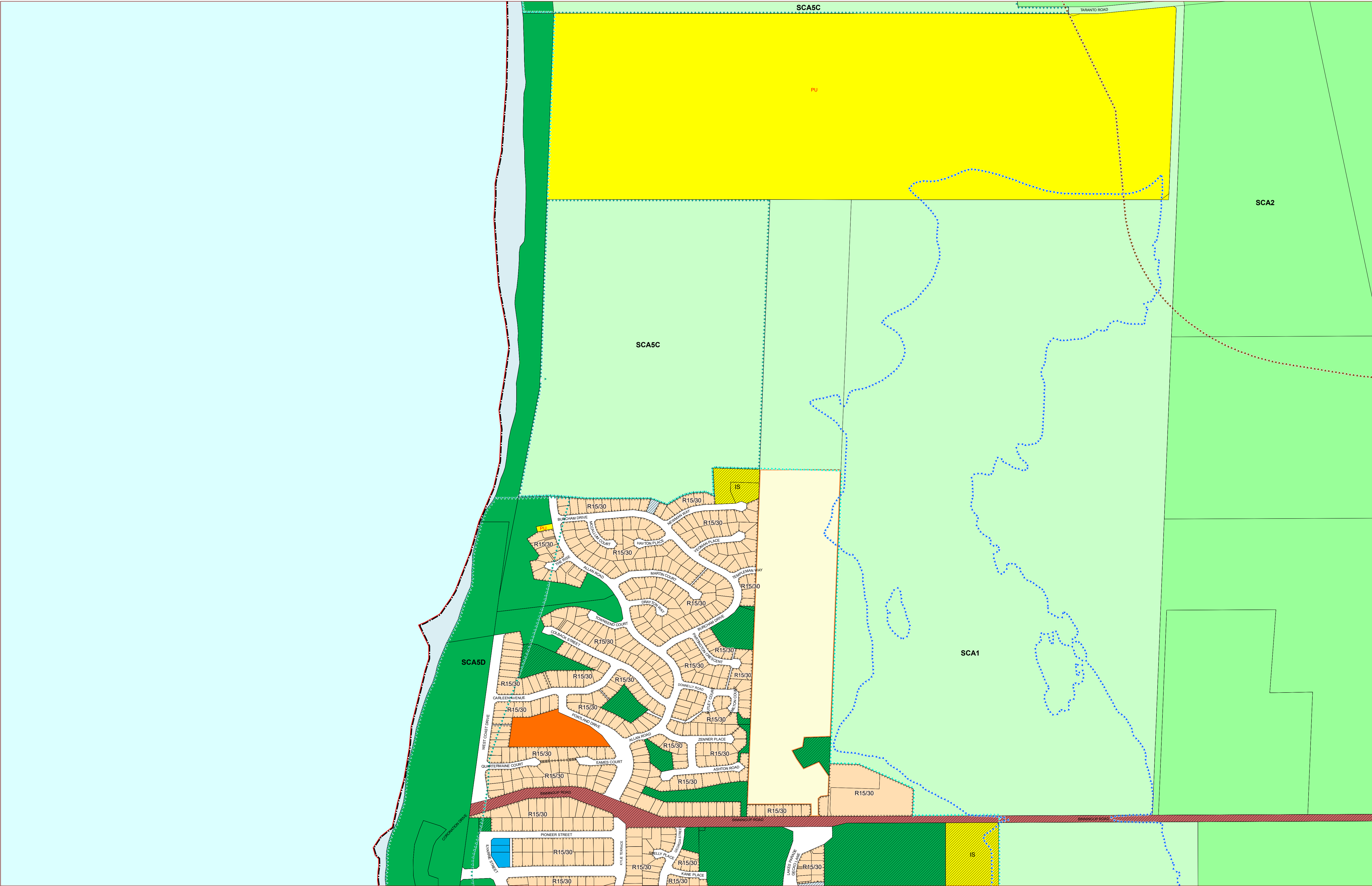


Authorised: T.Servaas  
Plot Date: 22 March 2024  
G.Gazette: N/A

Local Planning Scheme Map No. 17 of 28  
MAP: Myalup Townsite

Shire of Harvey  
Local Planning Scheme No. 2  
(District Scheme)





LEGEND

REGION SCHEME RESERVES (GBRS)

<div></div>	Other Regional Roads	<div></div>	Public Purposes
<div></div>	Regional Open Space	<div>A</div>	Public Purposes - Airport
<div></div>	Port Installations	<div>HS</div>	Public Purposes - High School
<div></div>	Primary Regional Roads	<div>H</div>	Public Purposes - Hospital
<div></div>	Railways	<div>P</div>	Public Purposes - Prison
<div></div>	State Forests	<div>PU</div>	Public Purposes - Public Utilities
<div></div>	Waterways	<div>SU</div>	Public Purposes - Special Uses
		<div>TS</div>	Public Purposes - Technical School
		<div>U</div>	Public Purposes - University

LOCAL SCHEME RESERVES

<div></div>	Civic and Community	<div></div>	Public Purposes
<div></div>	Drainage/Waterway	<div>CE</div>	Cemetery
<div></div>	Environmental Conservation Reserve	<div>E</div>	Education
<div></div>	Foreshore	<div>ES</div>	Emergency Services
<div></div>	Public Open Space	<div>GS</div>	Government Services
<div></div>	Primary Distributor Road	<div>H</div>	Heritage
<div></div>	Regional Distributor Road	<div>IS</div>	Infrastructure Services
<div></div>	District Distributor Road	<div>M</div>	Medical Services
<div></div>	Local Distributor Road	<div></div>	Railways
<div></div>	Local Road	<div></div>	Special Purpose Reserve

LOCAL SCHEME ZONES

<div></div>	Commercial	<div></div>	Residential
<div>DC</div>	District Centre	<div></div>	Priority Agriculture
<div>NC</div>	Neighbourhood Centre	<div></div>	Rural
<div></div>	General Industry	<div></div>	Rural Residential
<div></div>	Light Industry	<div></div>	Service Commercial
<div></div>	Strategic Industry	<div></div>	Special Use
<div></div>	Industrial Development	<div></div>	Tourism
<div></div>	Environmental Conservation	<div></div>	Urban Development
<div></div>	Private Community Purposes		

OTHER CATEGORIES

(see scheme text for additional information)

<div></div>	Scheme Area Boundary
<div></div>	Local Government Boundary
<div>R20</div>	R Codes
<div>A1/ARI</div>	Additional Uses
<div>R1</div>	Restricted Uses
<div>ASR1/AS1</div>	Additional Site Requirements
<div>SU1</div>	Special Use Area
<div>SCA1</div>	Special Control Area - Flood Prone Area
<div>SCA2</div>	Special Control Area - Basic Raw Material
<div>SCA3</div>	Special Control Area - Public Drinking Water Source Area
<div>SCA4</div>	Special Control Area - Infrastructure (Wastewater Treatment Plant Buffer)
<div>SCA5A</div>	Special Control Area - Environmental Protection Area (Peel-Harvey Coastal Plain Catchment)
<div>SCA5B</div>	Special Control Area - Environmental Protection Area (Cathedral Avenue Area)
<div>SCA5C</div>	Special Control Area - Environmental Protection Area (Coastal Protection Area)
<div>SCA5D</div>	Special Control Area - Environmental Protection Area (Coastal Management Area)
<div>SCA5E</div>	Special Control Area - Environmental Protection Area (Binningup South Area)
<div>SCA6A</div>	Special Control Area - Landscape Protection Area (Coastal Lakelands LPA)
<div>SCA6B</div>	Special Control Area - Landscape Protection Area (Darling Range LPA)
<div>SCA6C</div>	Special Control Area - Landscape Protection Area (Vegetation Protection Area)

No Zone

VERSION No 1



Department of Planning,  
Lands and Heritage

This electronic planning map has been prepared and made available for public inspection by the Western Australian Planning Commission pursuant to section 267B of the *Planning and Development Act 2005*. Whilst all care has been taken to accurately portray the original map, spatial data can be subject to modification over time. If you wish to use a copy of this map in any proceedings, a copy certified by the Commission (or its delegates) under section 267C is evidence of the contents of the electronic map or a part of the map. If you have questions about the publication or certification of a map, or suspect any omissions or errors in this electronic planning map, please advise the Department of Planning, Lands and Heritage at [spatialdata@dph.wa.gov.au](mailto:spatialdata@dph.wa.gov.au)

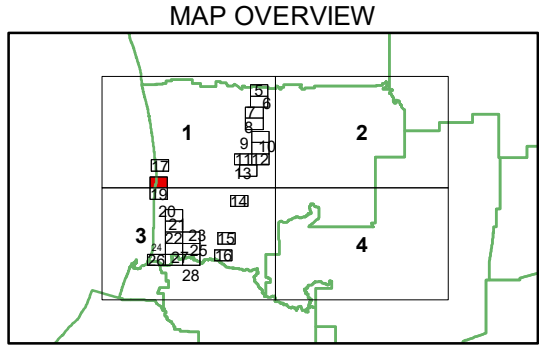
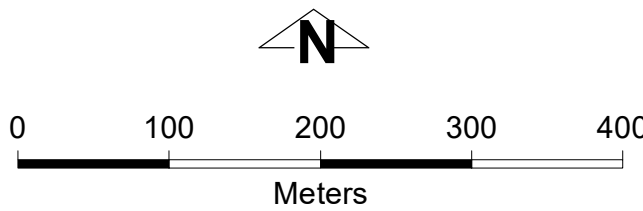
© 2024 Western Australian Land Information Authority  
Location information data licensed from Western Australian Land Information Authority (WALIA) trading as Landgate.  
Copyright in the location information data remains with WALIA.  
WALIA does not warrant the accuracy or completeness of the location information data or its suitability for any particular purpose.

Produced by Data Analytics,  
Department of Planning, Lands and Heritage.

Shire of Harvey

Local Planning Scheme No. 2

(District Scheme)



Authorised: T.Servaas

Plot Date: 22 March 2024

G.Gazette: N/A

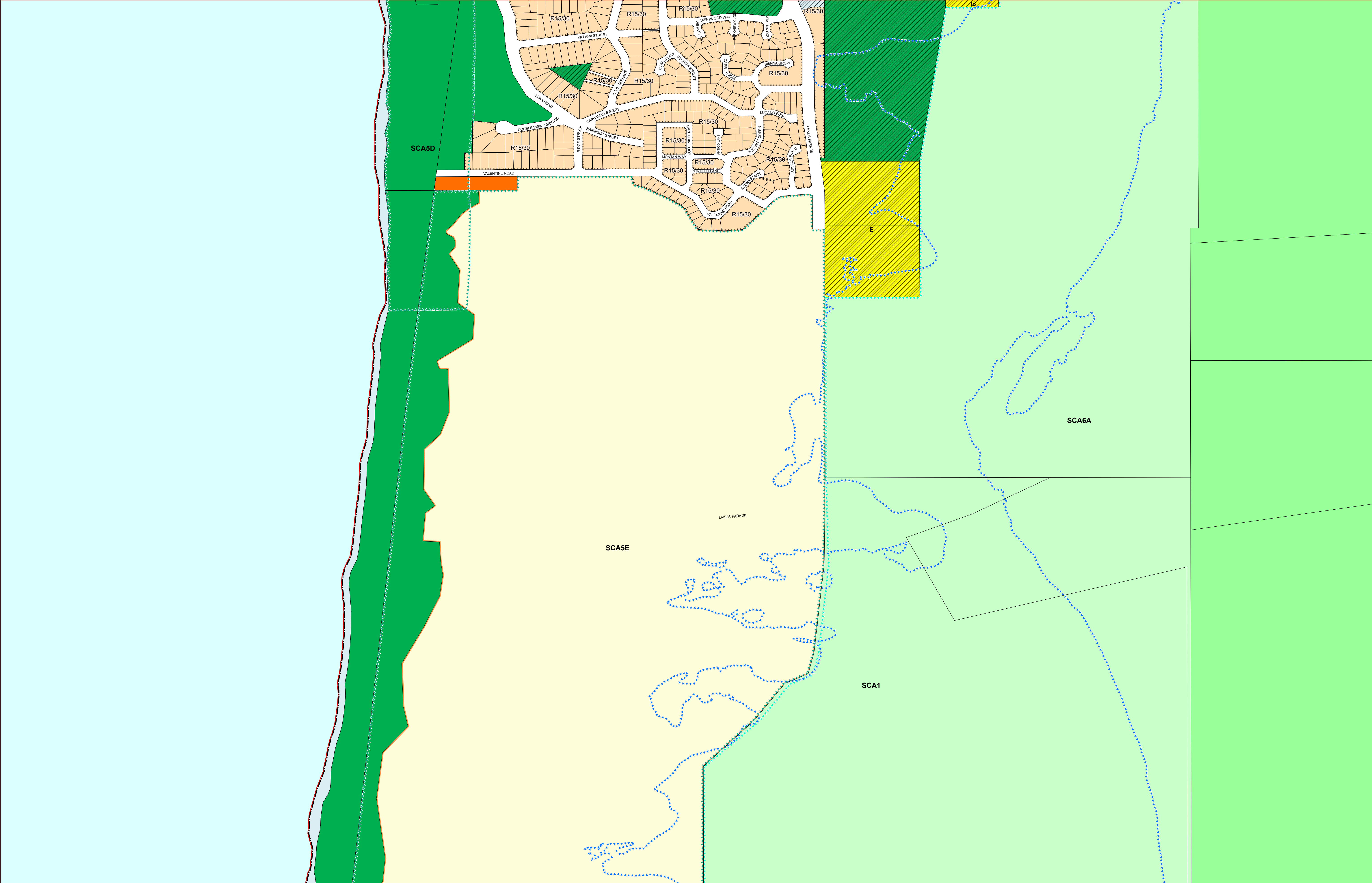
Local Planning Scheme Map No. 18 of 28  
MAP: Binningup Townsite North

Shire of Harvey

Local Planning Scheme No. 2

(District Scheme)





LEGEND

REGION SCHEME RESERVES (GBRS)

	Other Regional Roads		Public Purposes
	Regional Open Space		Public Purposes - Airport
	Port Installations		Public Purposes - High School
	Primary Regional Roads		Public Purposes - Hospital
	Railways		Public Purposes - Prison
	State Forests		Public Purposes - Public Utilities
	Waterways		Public Purposes - Special Uses
			Public Purposes - Technical School
			Public Purposes - University

LOCAL SCHEME RESERVES

	Civic and Community		Public Purposes
	Drainage/Waterway		Cemetery
	Environmental Conservation Reserve		Education
	Foreshore		Emergency Services
	Public Open Space		Government Services
	Primary Distributor Road		Heritage
	Regional Distributor Road		Infrastructure Services
	District Distributor Road		Medical Services
	Local Distributor Road		Railways
	Local Road		Special Purpose Reserve

LOCAL SCHEME ZONES

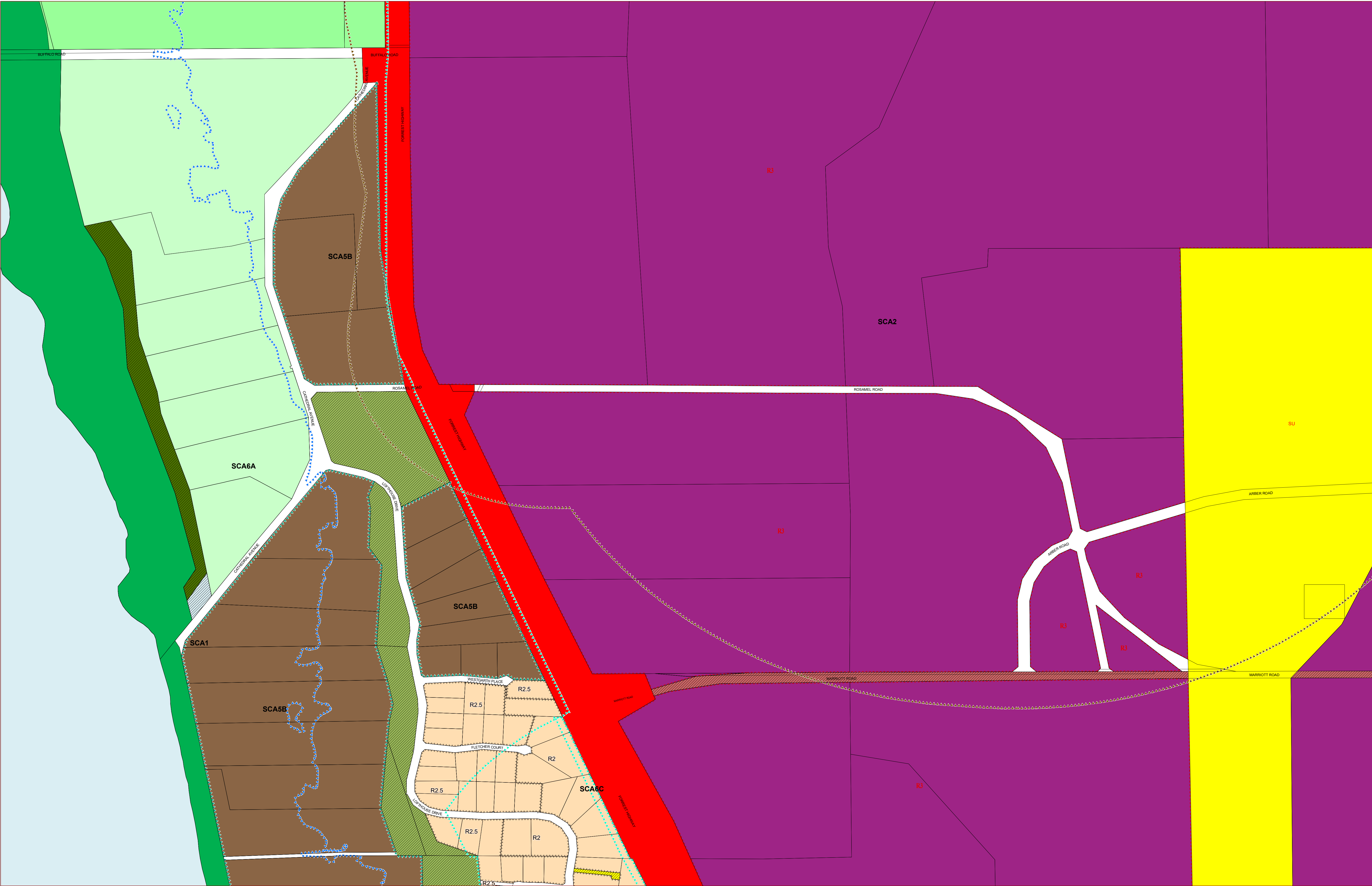
	Commercial		Residential
	District Centre		Priority Agriculture
	Neighbourhood Centre		Rural
	General Industry		Rural Residential
	Light Industry		Service Commercial
	Strategic Industry		Special Use
	Industrial Development		Tourism
	Environmental Conservation		Urban Development
	Private Community Purposes		

OTHER CATEGORIES

	Scheme Area Boundary
	Local Government Boundary
	R20 R Codes
	A1/ARI Additional Uses
	R1 Restricted Uses
	ASR1/AS1 Additional Site Requirements
	SU1 Special Use Area
	SCA1 Special Control Area - Flood Prone Area
	SCA2 Special Control Area - Basic Raw Material
	SCA3 Special Control Area - Public Drinking Water Source Area
	SCA4 Special Control Area - Infrastructure (Wastewater Treatment Plant Buffer)
	SCA5A Special Control Area - Environmental Protection Area (Peel-Harvey Coastal Plain Catchment)
	SCA5B Special Control Area - Environmental Protection Area (Cathedral Avenue Area)
	SCA5C Special Control Area - Environmental Protection Area (Coastal Protection Area)
	SCA5D Special Control Area - Environmental Protection Area (Coastal Management Area)
	SCA5E Special Control Area - Environmental Protection Area (Binningup South Area)
	SCA6A Special Control Area - Landscape Protection Area (Coastal Lakelands LPA)
	SCA6B Special Control Area - Landscape Protection Area (Darling Range LPA)
	SCA6C Special Control Area - Landscape Protection Area (Vegetation Protection Area)
	No Zone

VERSION No 1





LEGEND

REGION SCHEME RESERVES (GBRS)

	Other Regional Roads		Public Purposes
	Regional Open Space		Public Purposes - Airport
	Port Installations		Public Purposes - High School
	Primary Regional Roads		Public Purposes - Hospital
	Railways		Public Purposes - Prison
	State Forests		Public Purposes - Public Utilities
	Waterways		Public Purposes - Special Uses
			Public Purposes - Technical School
			Public Purposes - University

LOCAL SCHEME RESERVES

	Civic and Community		Public Purposes
	Drainage/Waterway		Cemetery
	Environmental Conservation Reserve		Education
	Foreshore		Emergency Services
	Public Open Space		Government Services
	Primary Distributor Road		Heritage
	Regional Distributor Road		Infrastructure Services
	District Distributor Road		Medical Services
	Local Distributor Road		Railways
	Local Road		Special Purpose Reserve

LOCAL SCHEME ZONES

	Commercial		Residential
	District Centre		Priority Agriculture
	Neighbourhood Centre		Rural
	General Industry		Rural Residential
	Light Industry		Service Commercial
	Strategic Industry		Special Use
	Industrial Development		Tourism
	Environmental Conservation		Urban Development
	Private Community Purposes		

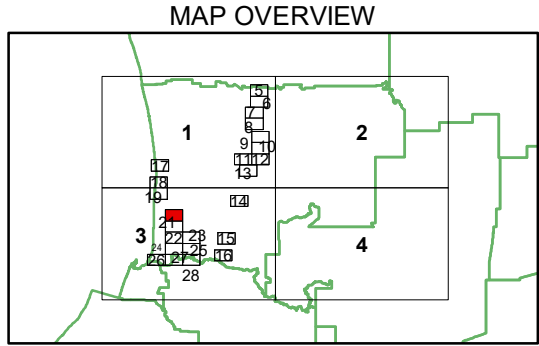
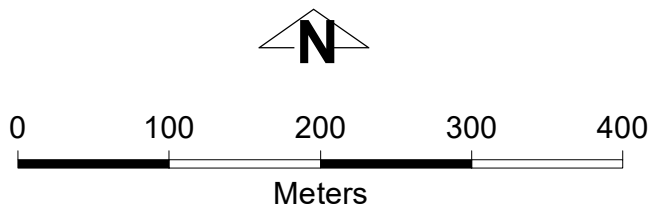
OTHER CATEGORIES

(see scheme text for additional information)

	Scheme Area Boundary
	Local Government Boundary
	R20 R Codes
	A1/AR1 Additional Uses
	R1 Restricted Uses
	ASR1/AS1 Additional Site Requirements
	SU1 Special Use Area
	SCA1 Special Control Area - Flood Prone Area
	SCA2 Special Control Area - Basic Raw Material
	SCA3 Special Control Area - Public Drinking Water Source Area
	SCA4 Special Control Area - Infrastructure (Wastewater Treatment Plant Buffer)
	SCA5A Special Control Area - Environmental Protection Area (Peel-Harvey Coastal Plain Catchment)
	SCA5B Special Control Area - Environmental Protection Area (Cathedral Avenue Area)
	SCA5C Special Control Area - Environmental Protection Area (Coastal Protection Area)
	SCA5D Special Control Area - Environmental Protection Area (Coastal Management Area)
	SCA5E Special Control Area - Environmental Protection Area (Binningup South Area)
	SCA6A Special Control Area - Landscape Protection Area (Coastal Lakelands LPA)
	SCA6B Special Control Area - Landscape Protection Area (Darling Range LPA)
	SCA6C Special Control Area - Landscape Protection Area (Vegetation Protection Area)

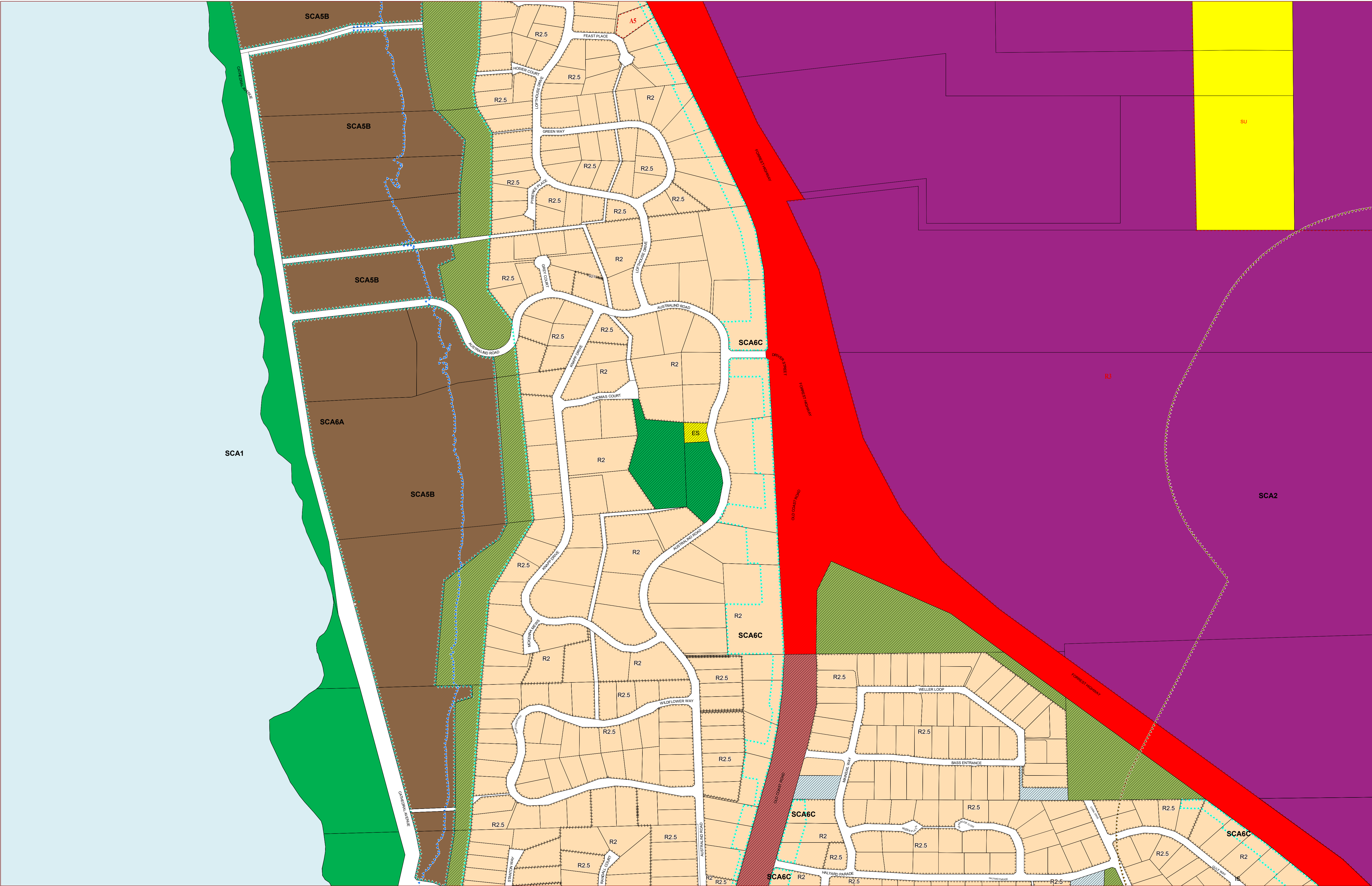
No Zone

VERSION No 1



Authorised: T.Servaas  
Plot Date: 22 March 2024  
G.Gazette: N/A





## LEGEND

### REGION SCHEME RESERVES (GBRS)

	Other Regional Roads		Public Purposes
	Regional Open Space		Public Purposes - Airport
	Port Installations		Public Purposes - High School
	Primary Regional Roads		Public Purposes - Hospital
	Railways		Public Purposes - Prison
	State Forests		Public Purposes - Public Utilities
	Waterways		Public Purposes - Special Uses
			Public Purposes - Technical School
			Public Purposes - University

### LOCAL SCHEME RESERVES

	Civic and Community		Public Purposes
	Drainage/Waterway		Cemetery
	Environmental Conservation Reserve		Education
	Foreshore		Emergency Services
	Public Open Space		Government Services
	Primary Distributor Road		Heritage
	Regional Distributor Road		Infrastructure Services
	District Distributor Road		Medical Services
	Local Distributor Road		Railways
	Local Road		Special Purpose Reserve

### LOCAL SCHEME ZONES

	Commercial		Residential
	District Centre		Priority Agriculture
	Neighbourhood Centre		Rural
	General Industry		Rural Residential
	Light Industry		Service Commercial
	Strategic Industry		Special Use
	Industrial Development		Tourism
	Environmental Conservation		Urban Development
	Private Community Purposes		

### OTHER CATEGORIES

(see scheme text for additional information)

	Scheme Area Boundary
	Local Government Boundary
	R20 R Codes
	Additional Uses
	Restricted Uses
	Additional Site Requirements
	Special Use Area
	Special Control Area - Flood Prone Area
	Special Control Area - Basic Raw Material
	Special Control Area - Public Drinking Water Source Area
	Special Control Area - Infrastructure (Wastewater Treatment Plant Buffer)
	Special Control Area - Environmental Protection Area (Peel-Harvey Coastal Plain Catchment)
	Special Control Area - Environmental Protection Area (Cathedral Avenue Area)
	Special Control Area - Environmental Protection Area (Coastal Protection Area)
	Special Control Area - Environmental Protection Area (Coastal Management Area)
	Special Control Area - Environmental Protection Area (Binningup South Area)
	Special Control Area - Landscape Protection Area (Coastal Lakelands LPA)
	Special Control Area - Landscape Protection Area (Darling Range LPA)
	Special Control Area - Landscape Protection Area (Vegetation Protection Area)

No Zone

VERSION No 1



Department of Planning,  
Lands and Heritage

This electronic planning map has been prepared and made available for public inspection by the Western Australian Planning Commission pursuant to section 267B of the *Planning and Development Act 2005*. Whilst all care has been taken to accurately portray the original map, spatial data can be subject to modification over time. If you wish to use a copy of this map in any proceedings, a copy certified by the Commission (or its delegates) under section 267C is evidence of the contents of the electronic map or a part of the map. If you have questions about the publication or certification of a map, or suspect any omissions or errors in this electronic planning map, please advise the Department of Planning, Lands and Heritage at [spatialdata@dph.wa.gov.au](mailto:spatialdata@dph.wa.gov.au)

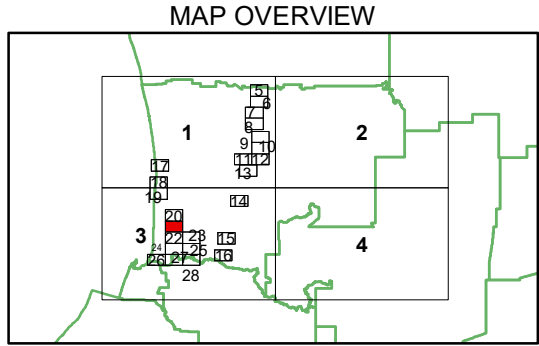
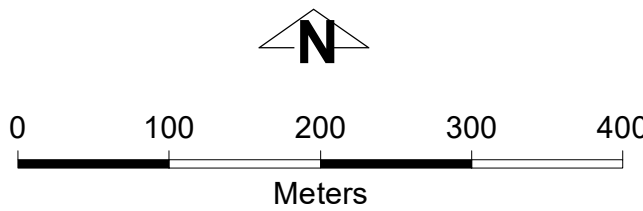
© 2024 Western Australian Land Information Authority  
Location information data licensed from Western Australian Land Information Authority (WALIA) trading as Landgate.  
Copyright in the location information data remains with WALIA.  
WALIA does not warrant the accuracy or completeness of the location information data or its suitability for any particular purpose.

Produced by Data Analytics,  
Department of Planning, Lands and Heritage.

## Shire of Harvey

### Local Planning Scheme No. 2

(District Scheme)



Authorised: T.Servaa

Plot Date: 22 March 2024

G.Gazette: N/A

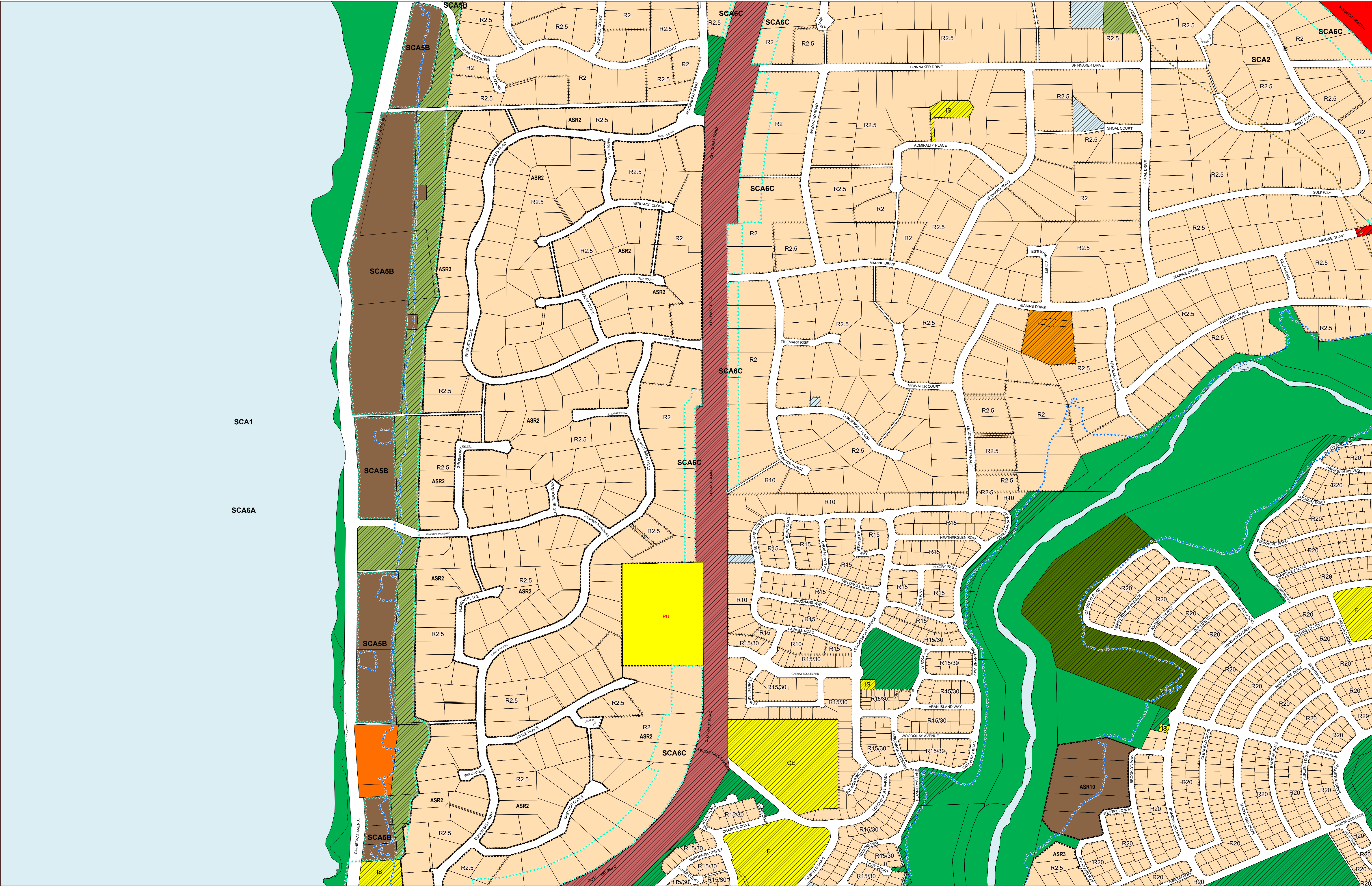
Local Planning Scheme Map No. 21 of 28  
MAP: Leschenault Locality South East

## Shire of Harvey

### Local Planning Scheme No. 2

(District Scheme)





## LEGEND

### REGION SCHEME RESERVES (GBRS)

	Other Regional Roads		Public Purposes
	Regional Open Space		Public Purposes - Airport
	Port Installations		Public Purposes - High School
	Primary Regional Roads		Public Purposes - Hospital
	Railways		Public Purposes - Prison
	State Forests		Public Purposes - Public Utilities
	Waterways		Public Purposes - Special Uses
			Public Purposes - Technical School
			Public Purposes - University

### LOCAL SCHEME RESERVES

	Civic and Community		Public Purposes
	Drainage/Waterway		Cemetery
	Environmental Conservation Reserve		Education
	Foreshore		Emergency Services
	Public Open Space		Government Services
	Primary Distributor Road		Heritage
	Regional Distributor Road		Infrastructure Services
	District Distributor Road		Medical Services
	Local Distributor Road		Railways
	Local Road		Special Purpose Reserve

### LOCAL SCHEME ZONES

	Commercial		Residential
	District Centre		Priority Agriculture
	Neighbourhood Centre		Rural
	General Industry		Rural Residential
	Light Industry		Service Commercial
	Strategic Industry		Special Use
	Industrial Development		Tourism
	Environmental Conservation		Urban Development
	Private Community Purposes		

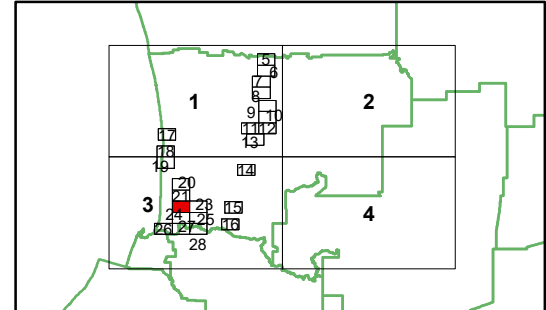
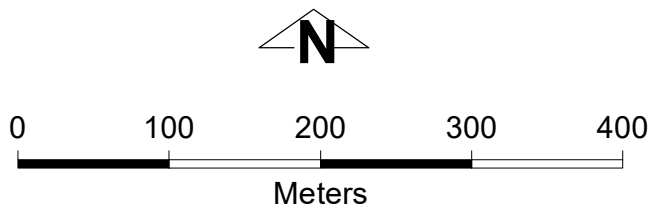
### OTHER CATEGORIES

(see scheme text for additional information)

	Scheme Area Boundary
	Local Government Boundary
	R20 R Codes
	Additional Uses
	Restricted Uses
	Additional Site Requirements
	Special Use Area
	Special Control Area - Flood Prone Area
	Special Control Area - Basic Raw Material
	Special Control Area - Public Drinking Water Source Area
	Special Control Area - Infrastructure (Wastewater Treatment Plant Buffer)
	Special Control Area - Environmental Protection Area (Peel-Harvey Coastal Plain Catchment)
	Special Control Area - Environmental Protection Area (Cathedral Avenue Area)
	Special Control Area - Environmental Protection Area (Coastal Protection Area)
	Special Control Area - Environmental Protection Area (Coastal Management Area)
	Special Control Area - Environmental Protection Area (Binningup South Area)
	Special Control Area - Landscape Protection Area (Coastal Lakelands LPA)
	Special Control Area - Landscape Protection Area (Darling Range LPA)
	Special Control Area - Landscape Protection Area (Vegetation Protection Area)

No Zone

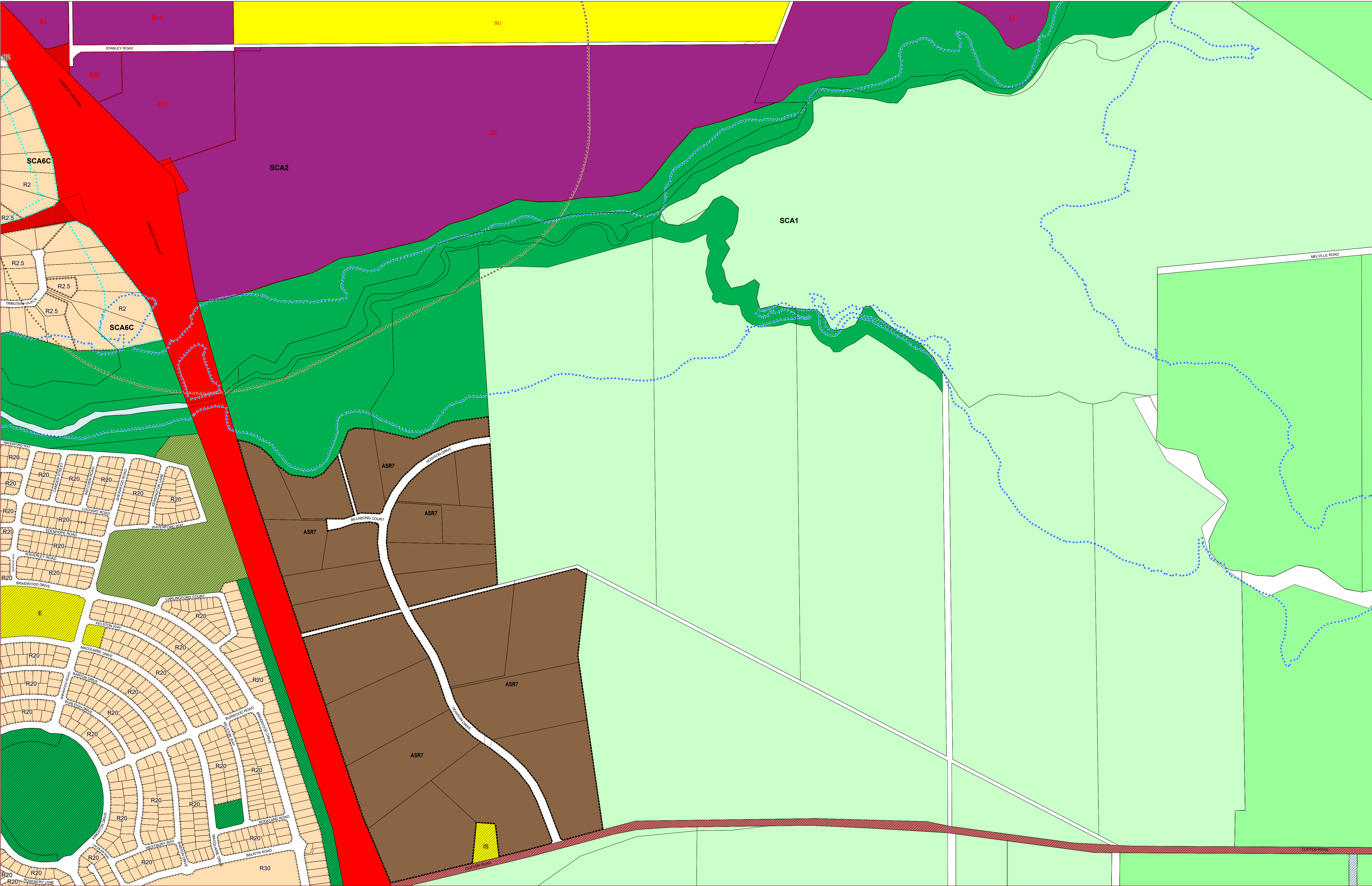
VERSION No 1



Authorised: T.Servaa  
Plot Date: 22 March 2024  
G.Gazette: N/A

Local Planning Scheme Map No. 22 of 28  
MAP: Australind Townsite North West





LEGEND

REGION SCHEME RESERVES (GBRS)

	Other Regional Roads		Public Purposes
	Regional Open Space		Public Purposes - Airport
	Port Installations		Public Purposes - High School
	Primary Regional Roads		Public Purposes - Hospital
	Railways		Public Purposes - Prison
	State Forests		Public Purposes - Public Utilities
	Waterways		Public Purposes - Special Uses
			Public Purposes - Technical School
			Public Purposes - University

LOCAL SCHEME RESERVES

	Civic and Community		Public Purposes
	Drainage/Waterway		Cemetery
	Environmental Conservation Reserve		Education
	Foreshore		Emergency Services
	Public Open Space		Government Services
	Primary Distributor Road		Heritage
	Regional Distributor Road		Infrastructure Services
	District Distributor Road		Medical Services
	Local Distributor Road		Railways
	Local Road		Special Purpose Reserve

LOCAL SCHEME ZONES

	Commercial		Residential
	District Centre		Priority Agriculture
	Neighbourhood Centre		Rural
	General Industry		Rural Residential
	Light Industry		Service Commercial
	Strategic Industry		Special Use
	Industrial Development		Tourism
	Environmental Conservation		Urban Development
	Private Community Purposes		

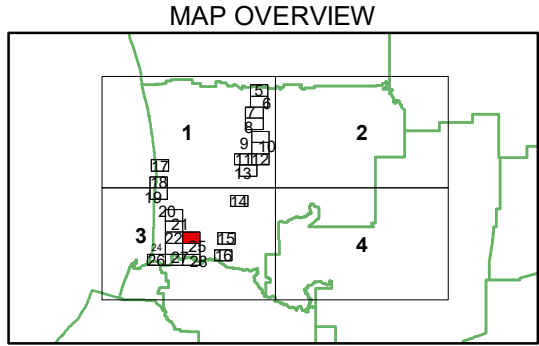
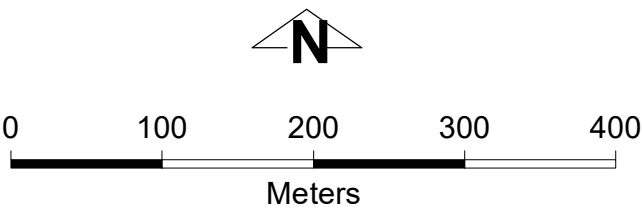
OTHER CATEGORIES

(see scheme text for additional information)

	Scheme Area Boundary
	Local Government Boundary
	R20 R Codes
	A1/AR1 Additional Uses
	R1 Restricted Uses
	ASR1/AS1 Additional Site Requirements
	SU1 Special Use Area
	SCA1 Special Control Area - Flood Prone Area
	SCA2 Special Control Area - Basic Raw Material
	SCA3 Special Control Area - Public Drinking Water Source Area
	SCA4 Special Control Area - Infrastructure (Wastewater Treatment Plant Buffer)
	SCA5A Special Control Area - Environmental Protection Area (Peel-Harvey Coastal Plain Catchment)
	SCA5B Special Control Area - Environmental Protection Area (Cathedral Avenue Area)
	SCA5C Special Control Area - Environmental Protection Area (Coastal Protection Area)
	SCA5D Special Control Area - Environmental Protection Area (Coastal Management Area)
	SCA5E Special Control Area - Environmental Protection Area (Binningup South Area)
	SCA6A Special Control Area - Landscape Protection Area (Coastal Lakelands LPA)
	SCA6B Special Control Area - Landscape Protection Area (Darling Range LPA)
	SCA6C Special Control Area - Landscape Protection Area (Vegetation Protection Area)

No Zone

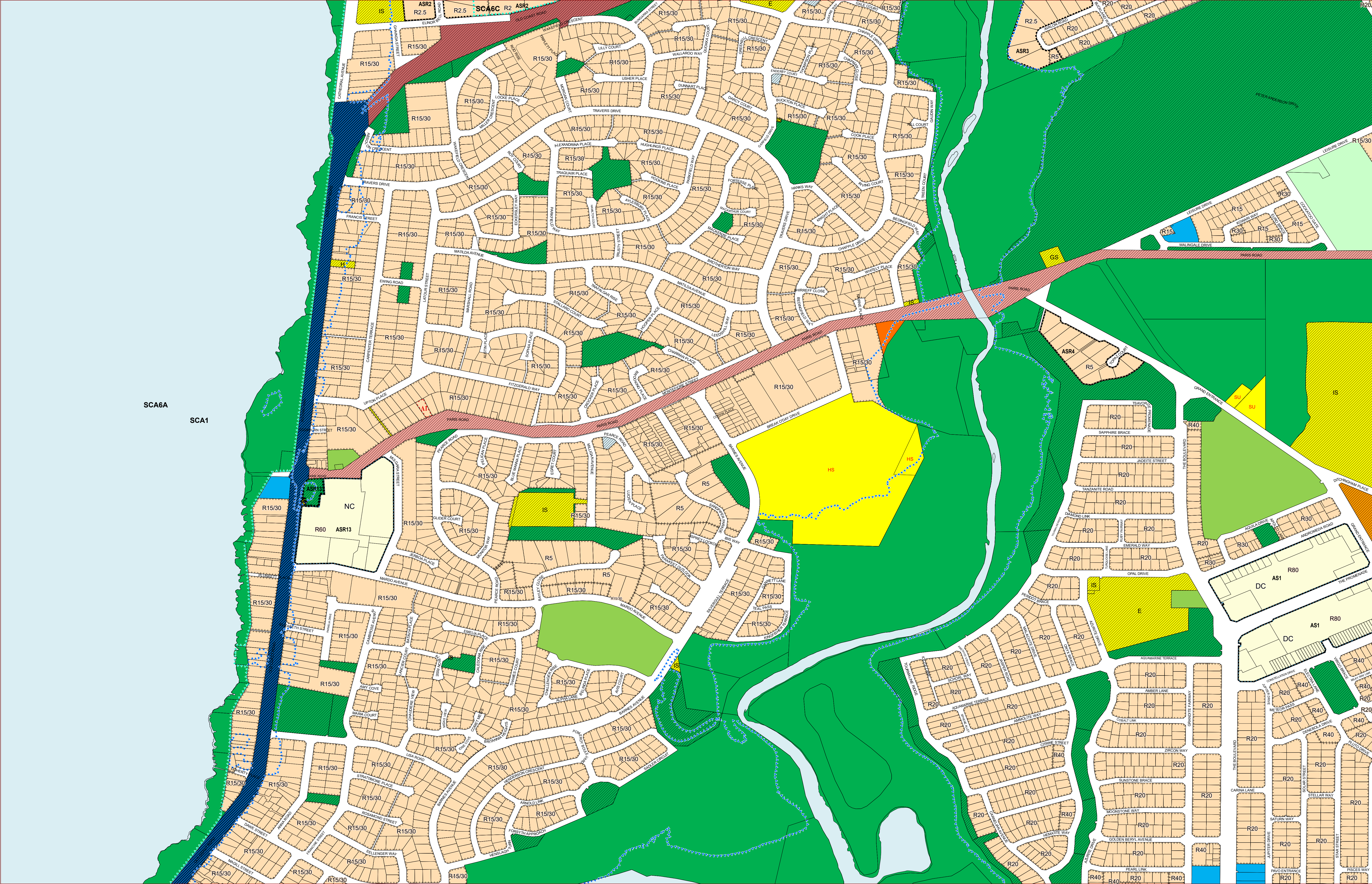
VERSION No 1



Authorised: T.Servas  
Plot Date: 22 March 2024  
G.Gazette: N/A

Local Planning Scheme Map No. 23 of 28  
MAP: Brunswick Locality West





LEGEND

REGION SCHEME RESERVES (GBRS)

Other Regional Roads	Public Purposes
Regional Open Space	Public Purposes - Airport
Port Installations	Public Purposes - High School
Primary Regional Roads	Public Purposes - Hospital
Railways	Public Purposes - Prison
State Forests	Public Purposes - Public Utilities
Waterways	Public Purposes - Special Uses
	Public Purposes - Technical School
	Public Purposes - University

LOCAL SCHEME RESERVES

Civic and Community	Public Purposes
Drainage/Waterway	CE Cemetery
Environmental Conservation Reserve	E Education
Foreshore	ES Emergency Services
Public Open Space	GS Government Services
Primary Distributor Road	H Heritage
Regional Distributor Road	IS Infrastructure Services
District Distributor Road	M Medical Services
Local Distributor Road	Railways
Local Road	Special Purpose Reserve

LOCAL SCHEME ZONES

Commercial	Residential
DC District Centre	Priority Agriculture
NC Neighbourhood Centre	Rural
General Industry	Rural Residential
Light Industry	Service Commercial
Strategic Industry	Special Use
Industrial Development	Tourism
Environmental Conservation	Urban Development
Private Community Purposes	

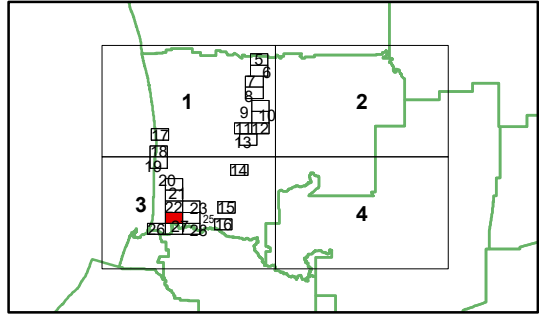
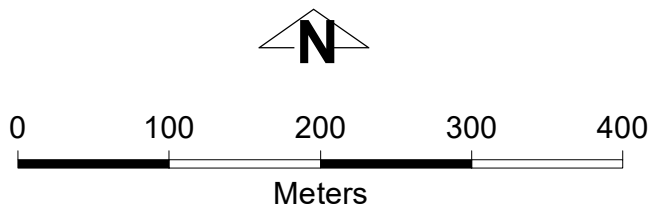
OTHER CATEGORIES

(see scheme text for additional information)

Scheme Area Boundary
Local Government Boundary
R20 R Codes
A1/AR1 Additional Uses
R1 Restricted Uses
ASR1/AS1 Additional Site Requirements
SU1 Special Use Area
SCA1 Special Control Area - Flood Prone Area
SCA2 Special Control Area - Basic Raw Material
SCA3 Special Control Area - Public Drinking Water Source Area
SCA4 Special Control Area - Infrastructure (Wastewater Treatment Plant Buffer)
SCA5A Special Control Area - Environmental Protection Area (Peel-Harvey Coastal Plain Catchment)
SCA5B Special Control Area - Environmental Protection Area (Cathedral Avenue Area)
SCA5C Special Control Area - Environmental Protection Area (Coastal Protection Area)
SCA5D Special Control Area - Environmental Protection Area (Coastal Management Area)
SCA5E Special Control Area - Environmental Protection Area (Binningup South Area)
SCA6A Special Control Area - Landscape Protection Area (Coastal Lakelands LPA)
SCA6B Special Control Area - Landscape Protection Area (Darling Range LPA)
SCA6C Special Control Area - Landscape Protection Area (Vegetation Protection Area)

No Zone

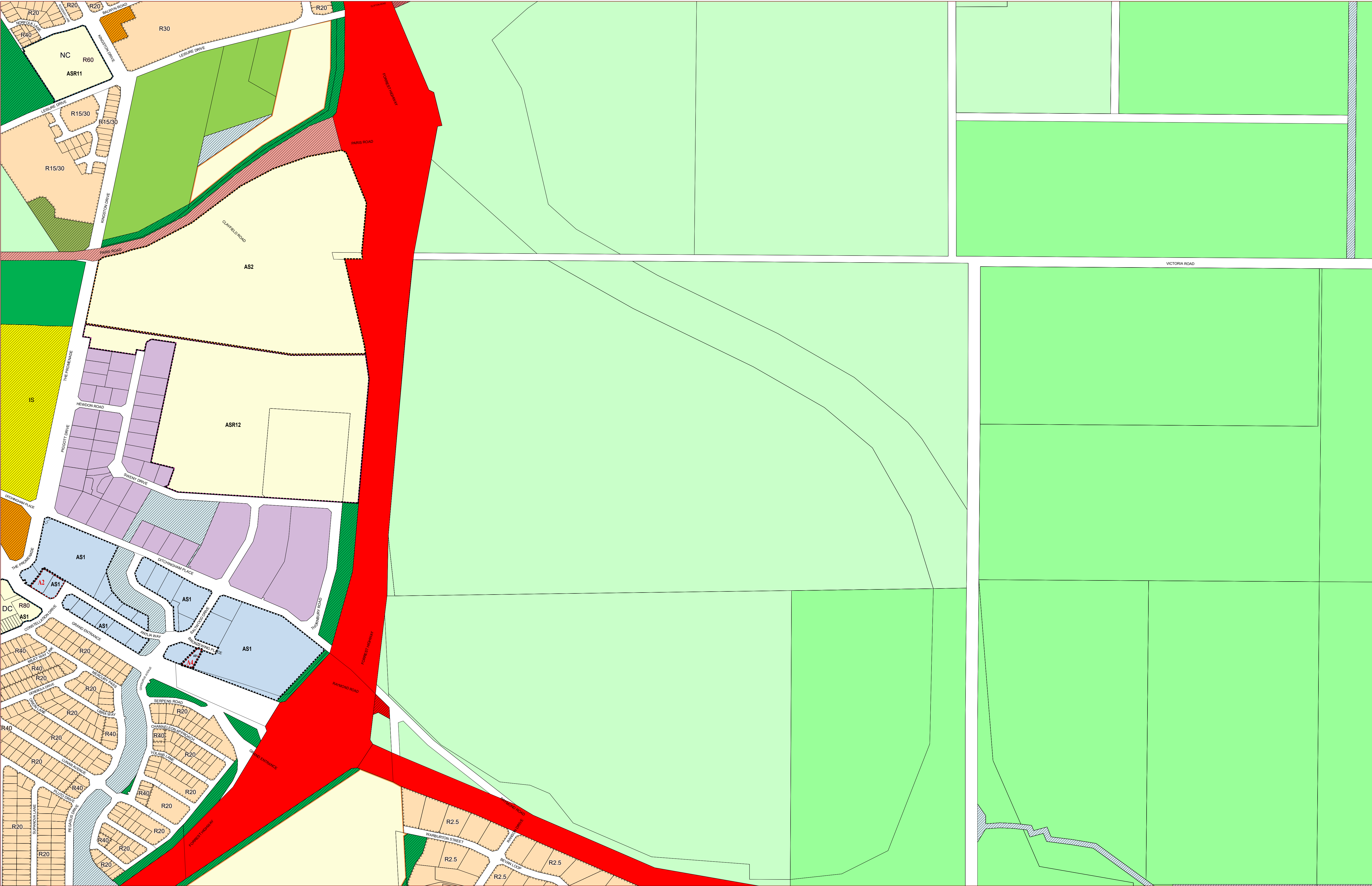
VERSION No 1



Authorised: T.Servaes  
Plot Date: 22 March 2024  
G.Gazette: N/A

Local Planning Scheme Map No. 24 of 28  
MAP: Australind Townsite Central





LEGEND

REGION SCHEME RESERVES (GBRS)

	Other Regional Roads		Public Purposes
	Regional Open Space		Public Purposes - Airport
	Port Installations		Public Purposes - High School
	Primary Regional Roads		Public Purposes - Hospital
	Railways		Public Purposes - Prison
	State Forests		Public Purposes - Public Utilities
	Waterways		Public Purposes - Special Uses
			Public Purposes - Technical School
			Public Purposes - University

LOCAL SCHEME RESERVES

	Civic and Community		Public Purposes
	Drainage/Waterway		Cemetery
	Environmental Conservation Reserve		Education
	Foreshore		Emergency Services
	Public Open Space		Government Services
	Primary Distributor Road		Heritage
	Regional Distributor Road		Infrastructure Services
	District Distributor Road		Medical Services
	Local Distributor Road		Railways
	Local Road		Special Purpose Reserve

LOCAL SCHEME ZONES

	Commercial		Residential
	District Centre		Priority Agriculture
	Neighbourhood Centre		Rural
	General Industry		Rural Residential
	Light Industry		Service Commercial
	Strategic Industry		Special Use
	Industrial Development		Tourism
	Environmental Conservation		Urban Development
	Private Community Purposes		

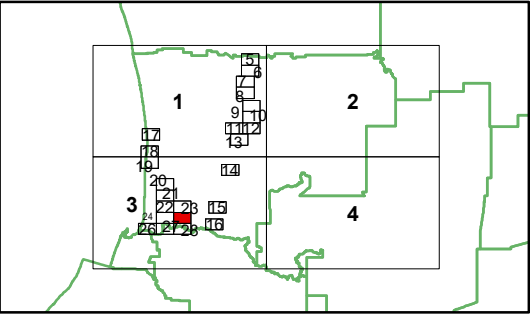
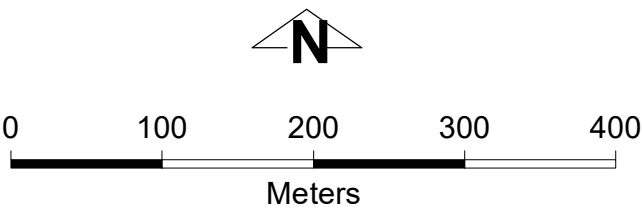
OTHER CATEGORIES

(see scheme text for additional information)

	Scheme Area Boundary
	Local Government Boundary
	R20 R Codes
	Additional Uses
	Restricted Uses
	Additional Site Requirements
	Special Use Area
	Special Control Area - Flood Prone Area
	Special Control Area - Basic Raw Material
	Special Control Area - Public Drinking Water Source Area
	Special Control Area - Infrastructure (Wastewater Treatment Plant Buffer)
	Special Control Area - Environmental Protection Area (Peel-Harvey Coastal Plain Catchment)
	Special Control Area - Environmental Protection Area (Cathedral Avenue Area)
	Special Control Area - Environmental Protection Area (Coastal Protection Area)
	Special Control Area - Environmental Protection Area (Coastal Management Area)
	Special Control Area - Environmental Protection Area (Binningup South Area)
	Special Control Area - Landscape Protection Area (Coastal Lakelands LPA)
	Special Control Area - Landscape Protection Area (Darling Range LPA)
	Special Control Area - Landscape Protection Area (Vegetation Protection Area)

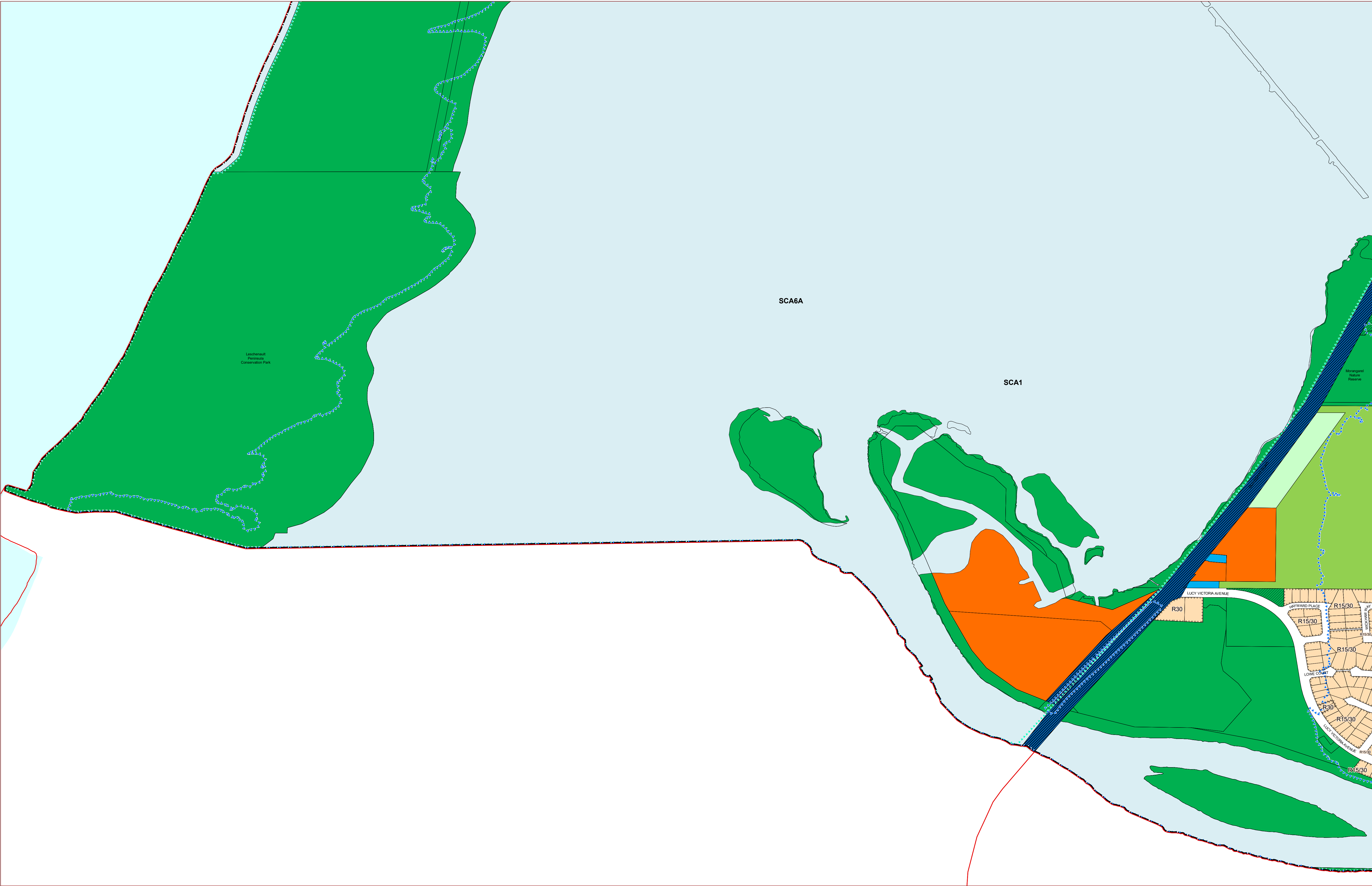
No Zone

VERSION No 1



Authorised: T.Servaa  
Plot Date: 22 March 2024  
G.Gazette: N/A





LEGEND

REGION SCHEME RESERVES (GBRS)

Other Regional Roads	Public Purposes
Regional Open Space	A Public Purposes - Airport
Port Installations	HS Public Purposes - High School
Primary Regional Roads	H Public Purposes - Hospital
Railways	P Public Purposes - Prison
State Forests	PU Public Purposes - Public Utilities
Waterways	SU Public Purposes - Special Uses
	TS Public Purposes - Technical School
	U Public Purposes - University

LOCAL SCHEME RESERVES

Civic and Community	Public Purposes
Drainage/Waterway	CE Cemetery
Environmental Conservation Reserve	E Education
Foreshore	ES Emergency Services
Public Open Space	GS Government Services
Primary Distributor Road	H Heritage
Regional Distributor Road	IS Infrastructure Services
District Distributor Road	M Medical Services
Local Distributor Road	Railways
Local Road	Special Purpose Reserve

LOCAL SCHEME ZONES

Commercial	Residential
DC District Centre	Priority Agriculture
NC Neighbourhood Centre	Rural
General Industry	Rural Residential
Light Industry	Service Commercial
Strategic Industry	Special Use
Industrial Development	Tourism
Environmental Conservation	Urban Development
Private Community Purposes	

OTHER CATEGORIES

(see scheme text for additional information)

Scheme Area Boundary
Local Government Boundary
R20 R Codes
A1/ARI Additional Uses
R1 Restricted Uses
ASR1/AS1 Additional Site Requirements
SU1 Special Use Area
SCA1 Special Control Area - Flood Prone Area
SCA2 Special Control Area - Basic Raw Material
SCA3 Special Control Area - Public Drinking Water Source Area
SCA4 Special Control Area - Infrastructure (Wastewater Treatment Plant Buffer)
SCA5A Special Control Area - Environmental Protection Area (Peel-Harvey Coastal Plain Catchment)
SCA5B Special Control Area - Environmental Protection Area (Cathedral Avenue Area)
SCA5C Special Control Area - Environmental Protection Area (Coastal Protection Area)
SCA5D Special Control Area - Environmental Protection Area (Coastal Management Area)
SCA5E Special Control Area - Environmental Protection Area (Binningup South Area)
SCA6A Special Control Area - Landscape Protection Area (Coastal Lakelands LPA)
SCA6B Special Control Area - Landscape Protection Area (Darling Range LPA)
SCA6C Special Control Area - Landscape Protection Area (Vegetation Protection Area)
No Zone

VERSION No 1



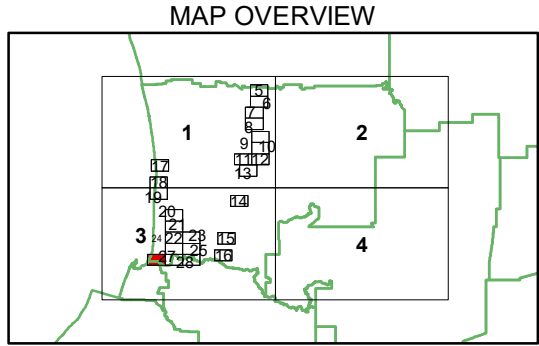
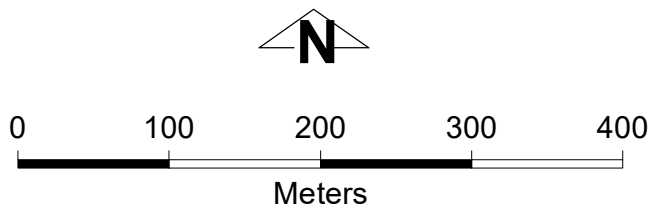
Department of Planning,  
Lands and Heritage

This electronic planning map has been prepared and made available for public inspection by the Western Australian Planning Commission pursuant to section 267B of the *Planning and Development Act 2005*. Whilst all care has been taken to accurately portray the original map, spatial data can be subject to modification over time. If you wish to use a copy of this map in any proceedings, a copy certified by the Commission (or its delegates) under section 267C is evidence of the contents of the electronic map or a part of the map. If you have questions about the publication or certification of a map, or suspect any omissions or errors in this electronic planning map, please advise the Department of Planning, Lands and Heritage at [spatialdata@dph.wa.gov.au](mailto:spatialdata@dph.wa.gov.au)

© 2024 Western Australian Land Information Authority  
Location information data licensed from Western Australian Land Information Authority (WALIA) trading as Landgate.  
Copyright in the location information data remains with WALIA.  
WALIA does not warrant the accuracy or completeness of the location information data or its suitability for any particular purpose.

Produced by Data Analytics,  
Department of Planning, Lands and Heritage.

Shire of Harvey  
Local Planning Scheme No. 2  
(District Scheme)



Authorised: T.Servas  
Plot Date: 22 March 2024  
G.Gazette: N/A

Local Planning Scheme Map No. 26 of 28  
MAP: Australind Townsite South West

Shire of Harvey  
Local Planning Scheme No. 2  
(District Scheme)





## LEGEND

### REGION SCHEME RESERVES (GBRS)

	Other Regional Roads		Public Purposes
	Regional Open Space		Public Purposes - Airport
	Port Installations		Public Purposes - High School
	Primary Regional Roads		Public Purposes - Hospital
	Railways		Public Purposes - Prison
	State Forests		Public Purposes - Public Utilities
	Waterways		Public Purposes - Special Uses
			Public Purposes - Technical School
			Public Purposes - University

### LOCAL SCHEME RESERVES

	Civic and Community		Public Purposes
	Drainage/Waterway		Cemetery
	Environmental Conservation Reserve		Education
	Foreshore		Emergency Services
	Public Open Space		Government Services
	Primary Distributor Road		Heritage
	Regional Distributor Road		Infrastructure Services
	District Distributor Road		Medical Services
	Local Distributor Road		Railways
	Local Road		Special Purpose Reserve

### LOCAL SCHEME ZONES

	Commercial		Residential
	District Centre		Priority Agriculture
	Neighbourhood Centre		Rural
	General Industry		Rural Residential
	Light Industry		Service Commercial
	Strategic Industry		Special Use
	Industrial Development		Tourism
	Environmental Conservation		Urban Development
	Private Community Purposes		

### OTHER CATEGORIES

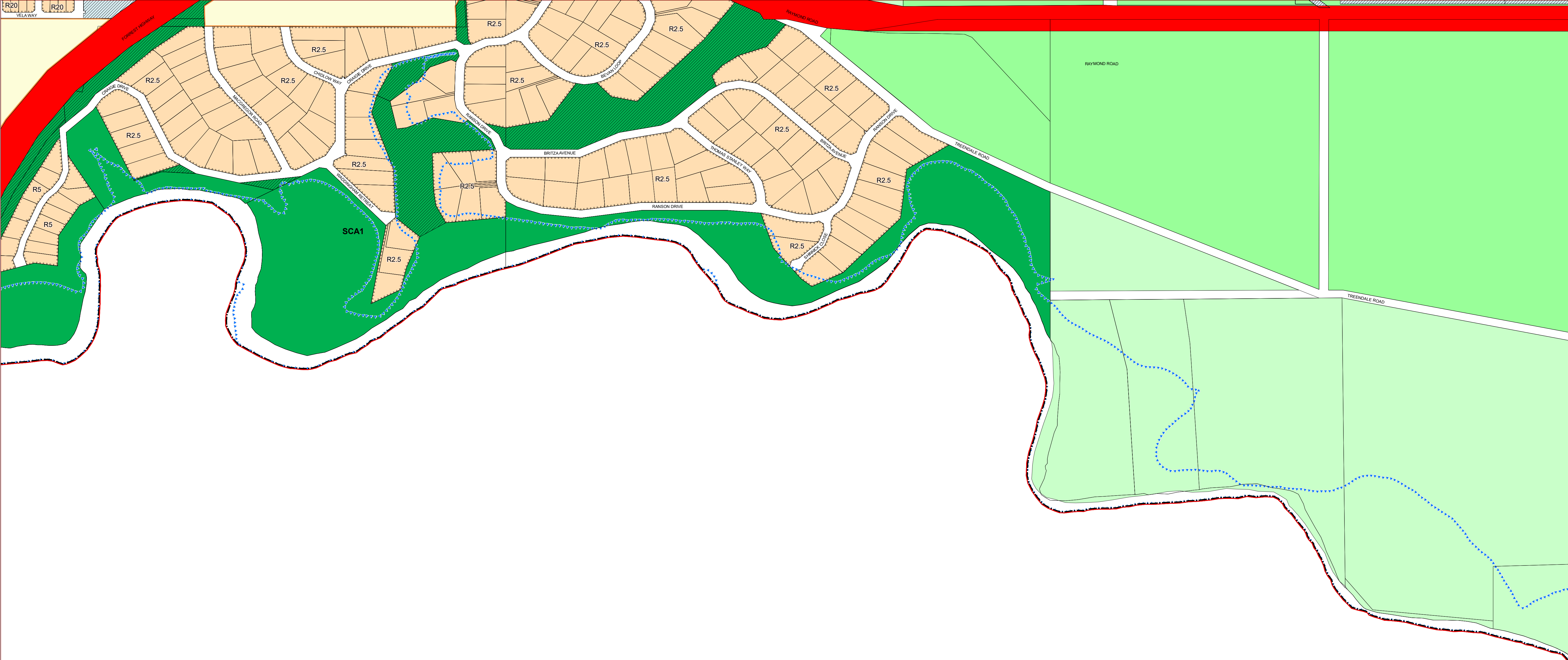
(see scheme text for additional information)

	Scheme Area Boundary
	Local Government Boundary
	R20 R Codes
	Additional Uses
	Restricted Uses
	Additional Site Requirements
	Special Use Area
	Special Control Area - Flood Prone Area
	Special Control Area - Basic Raw Material
	Special Control Area - Public Drinking Water Source Area
	Special Control Area - Infrastructure (Wastewater Treatment Plant Buffer)
	Special Control Area - Environmental Protection Area (Peel-Harvey Coastal Plain Catchment)
	Special Control Area - Environmental Protection Area (Cathedral Avenue Area)
	Special Control Area - Environmental Protection Area (Coastal Protection Area)
	Special Control Area - Environmental Protection Area (Coastal Management Area)
	Special Control Area - Environmental Protection Area (Binningup South Area)
	Special Control Area - Landscape Protection Area (Coastal Lakelands LPA)
	Special Control Area - Landscape Protection Area (Darling Range LPA)
	Special Control Area - Landscape Protection Area (Vegetation Protection Area)

No Zone

VERSION No 1





LEGEND

REGION SCHEME RESERVES (GBRS)

	Other Regional Roads		Public Purposes
	Regional Open Space		Public Purposes - Airport
	Port Installations		Public Purposes - High School
	Primary Regional Roads		Public Purposes - Hospital
	Railways		Public Purposes - Prison
	State Forests		Public Purposes - Public Utilities
	Waterways		Public Purposes - Special Uses
			Public Purposes - Technical School
			Public Purposes - University

LOCAL SCHEME RESERVES

	Civic and Community		Public Purposes
	Drainage/Waterway		Cemetery
	Environmental Conservation Reserve		Education
	Foreshore		Emergency Services
	Public Open Space		Government Services
	Primary Distributor Road		Heritage
	Regional Distributor Road		Infrastructure Services
	District Distributor Road		Medical Services
	Local Distributor Road		Railways
	Local Road		Special Purpose Reserve

LOCAL SCHEME ZONES

	Commercial		Residential
	District Centre		Priority Agriculture
	Neighbourhood Centre		Rural
	General Industry		Rural Residential
	Light Industry		Service Commercial
	Strategic Industry		Special Use
	Industrial Development		Tourism
	Environmental Conservation		Urban Development
	Private Community Purposes		

OTHER CATEGORIES

(see scheme text for additional information)

	Scheme Area Boundary
	Local Government Boundary
	R20 R Codes
	Additional Uses
	Restricted Uses
	Additional Site Requirements
	Special Use Area
	Special Control Area - Flood Prone Area
	Special Control Area - Basic Raw Material
	Special Control Area - Public Drinking Water Source Area
	Special Control Area - Infrastructure (Wastewater Treatment Plant Buffer)
	Special Control Area - Environmental Protection Area (Peel-Harvey Coastal Plain Catchment)
	Special Control Area - Environmental Protection Area (Cathedral Avenue Area)
	Special Control Area - Environmental Protection Area (Coastal Protection Area)
	Special Control Area - Environmental Protection Area (Coastal Management Area)
	Special Control Area - Environmental Protection Area (Binningup South Area)
	Special Control Area - Landscape Protection Area (Coastal Lakelands LPA)
	Special Control Area - Landscape Protection Area (Darling Range LPA)
	Special Control Area - Landscape Protection Area (Vegetation Protection Area)
	No Zone

VERSION No 1

