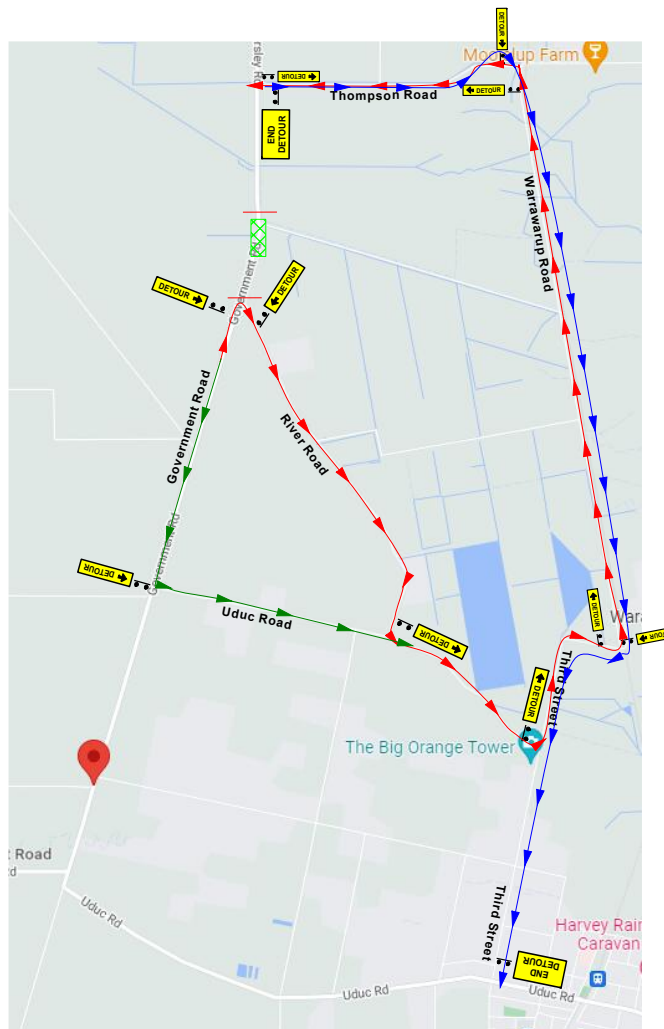






IMPLEMENTATION
24 hrs
MONDAY - FRIDAY



NOTES:

1. All sign locations shall be checked prior to set out and positions adjusted to allow for specific site constraints such as vegetation, other signs, roadside furniture and sufficient space on shoulder/emergency lanes.
2. Min lane width: 3.0m
3. Max cone spacing: 4m
4. Signs shall be well weighted and cones weighted or doubled up to inhibit the effect of inclement weather or passing vehicles blowing them over.
5. All signs and devices to be removed at the conclusion of works.
6. Road closure shall remain in place for the duration of works

TGS BEST VIEWED WHEN PRINTED IN A3

 PO Box 5355 BUNBURY P: 1300 256 000 E info@trafficforce.com.au W www.trafficforce.com.au	Client: SONIC CIVIL Project: GOVERNMENT ROAD UDOC	Legend:  Work Area  Road closure point	Disclaimer: This TGS is intended for use only with works managed by Sonic Civil, its employees and subcontractors. Traffic Force is not responsible for the misuse and/or alterations which are not authorised by Traffic Force. For full supporting details refer to the Traffic Management Plan.	TGS No: R2921-2022-02	Revision: A	Date: 9/09/2022	 NORTH Scale: Not To Scale	SIGNS & DEVICES 2 x T2-23 end detour 3 x T5-1 (R) DETOUR RIGHT 7 x T5-1 (L) DETOUR LEFT
	Title: WC BRIDGE REPAIR ROAD CLOSURE WORKS WITHIN 1.2m OF TRAFFIC			Designed by: Alex Price AUS-AWTM-22-7210-01	Reviewed by: Caitlyn Harris AUS-AWTM-21-7336-01			