

## **APPENDIX 10**

# **ACHIS HERITAGE PLACE REPORT**



### Search Criteria

No Aboriginal Cultural Heritage (ACH) Register in Custom search area - Polygon - 115.694959130868°E, 33.0081782027202°S (GDA94) : 115.694959130868°E, 33.0025278273213°S (GDA94) : 115.702040162668°E, 33.0025278273213°S (GDA94) : 115.702040162668°E, 33.0081782027202°S (GDA94) : 115.694959130868°E, 33.0081782027202°S (GDA94)

### Disclaimer

Aboriginal heritage holds significant value to Aboriginal people for their social, spiritual, historical, scientific, or aesthetic importance within Aboriginal traditions, and provides an essential link for Aboriginal people to their past, present and future. In Western Australia Aboriginal heritage is protected under the *Aboriginal Heritage Act 1972*.

All Aboriginal cultural heritage in Western Australia is protected, whether or not the ACH has been reported or exists on the Register.

The information provided is made available in good faith and is predominately based on the information provided to the Department of Planning, Lands and Heritage by third parties. The information is provided solely on the basis that readers will be responsible for making their own assessment as to the accuracy of the information. If you find any errors or omissions in our records, including our maps, it would be appreciated if you provide the details to the Department via <https://achknowledge.dplh.wa.gov.au/ach-enquiry-form> and we will make every effort to rectify it as soon as possible.

### South West Settlement ILUA Disclaimer

Your heritage enquiry is on land **within or adjacent to** the following Indigenous Land Use Agreement(s): Gnaala Karla Booja Indigenous Land Use Agreement.

On 8 June 2015, six identical Indigenous Land Use Agreements (ILUAs) were executed across the South West by the Western Australian Government and, respectively, the Yued, Whadjuk People, Gnaala Karla Booja, Ballardong People, South West Boojarah #2 and Wagyl Kaip & Southern Noongar groups, and the South West Aboriginal Land and Sea Council (SWALSC).

The ILUAs bind the parties (including 'the State', which encompasses all State Government Departments and certain State Government agencies) to enter into a Noongar Standard Heritage Agreement (NSHA) when conducting Aboriginal Heritage Surveys in the ILUA areas, unless they have an existing heritage agreement. It is also intended that other State agencies and instrumentalities enter into the NSHA when conducting Aboriginal Heritage Surveys in the ILUA areas. It is recommended a NSHA is entered into, and an 'Activity Notice' issued under the NSHA, if there is a risk that an activity will 'impact' (i.e. by excavating, damaging, destroying or altering in any way) an Aboriginal heritage site. The Aboriginal Heritage Due Diligence Guidelines, which are referenced by the NSHA, provide guidance on how to assess the potential risk to Aboriginal heritage.

Likewise, from 8 June 2015 the Department of Energy, Mines, Industry Regulation and Safety (DEMIRS) in granting Mineral, Petroleum and related Access Authority tenures within the South West Settlement ILUA areas, will place a condition on these tenures requiring a heritage agreement or a NSHA before any rights can be exercised.

If you are a State Government Department, Agency or Instrumentality, or have a heritage condition placed on your mineral or petroleum title by DEMIRS, you should seek advice as to the requirement to use the NSHA for your proposed activity. The full ILUA documents, maps of the ILUA areas and the NSHA template can be found at <https://www.wa.gov.au/organisation/departments-of-the-premier-and-cabinet/south-west-native-title-settlement>.

Further advice can also be sought from the Department of Planning, Lands and Heritage via <https://achknowledge.dplh.wa.gov.au/ach-enquiry-form>.

### Copyright

Copyright in the information contained herein is and shall remain the property of the State of Western Australia. All rights reserved. This includes, but is not limited to, information from the Register established and maintained under the *Aboriginal Heritage Act 1972*.

Location information data licensed from Western Australian Land Information Authority (WALIA) trading as Landgate. Copyright in the location information data remains with WALIA. WALIA does not warrant the accuracy or completeness of the location information data or its suitability for any particular purpose.



## Aboriginal Cultural Heritage Inquiry System

### List of Aboriginal Cultural Heritage (ACH) Register

---

not warrant the accuracy or completeness of the location information data or its suitability for any particular purpose.

#### Coordinates

Map coordinates are based on the GDA 2020 Datum.

#### Basemap Copyright

Map was created using ArcGIS software by Esri. ArcGIS and ArcMap are the intellectual property of Esri and are used herein under license. Copyright © Esri. All rights reserved. For more information about Esri software, please visit [www.esri.com](http://www.esri.com).

Satellite, Hybrid, Road basemap sources: Esri, DigitalGlobe, GeoEye, Earthstar Geographics, CNES/Airbus DS, USDA, USGS, AeroGRID, IGN, HERE, DeLorme, Intermap, INCREMENT P, NRCan, Esri Japan, METI, Esri China (Hong Kong), Esri Korea, Esri (Thailand), MapmyIndia, NGCC, © OpenStreetMap contributors, and the GIS User Community.

Topographic basemap sources: Esri, HERE, DeLorme, Intermap, increment P Corp., GEBCO, USGS, FAO, NPS, NRCAN, GeoBase, IGN, Kadaster NL, Ordnance Survey, Esri Japan, METI, Esri China (Hong Kong), swisstopo, MapmyIndia, © OpenStreetMap contributors, and the GIS User Community.



# Aboriginal Cultural Heritage Inquiry System

## Map of Aboriginal Cultural Heritage (ACH) Register

For further important information on using this information please see the WA.gov.au website's Terms of Use at <https://www.wa.gov.au/terms-of-use>




### Legend

- Aboriginal Cultural Heritage (ACH) Register
- Search Area
- Aboriginal Community
  - Permanent
  - Seasonal
  - Town Based
- Town
- Road
- River
- Local Government Authority

0.33 kilometres

Map Scale 1 : 9,890

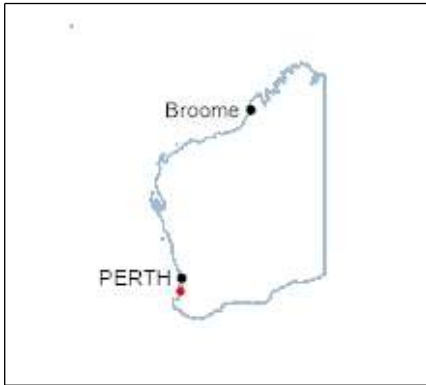
MGA Zone 50 (GDA2020)



Copyright for topographic map information shall at all times remain the property of the Commonwealth of Australia, Geoscience Australia - National Mapping Division. All rights reserved.

Aerial Photos, Cadastre, Local Government Authority, Native Title boundary, Roads data copyright © Western Australian Land Information Authority (Landgate).

Mining Tenement, Petroleum Application, Petroleum Title boundary data copyright © the State of Western Australia (Department of Mines, Industry Regulation and Safety).





### Search Criteria

1 Aboriginal Cultural Heritage (ACH) Lodged in Custom search area - Polygon - 115.694959130868°E, 33.0081782027202°S (GDA94) : 115.694959130868°E, 33.0025278273213°S (GDA94) : 115.702040162668°E, 33.0025278273213°S (GDA94) : 115.702040162668°E, 33.0081782027202°S (GDA94) : 115.694959130868°E, 33.0081782027202°S (GDA94)

### Disclaimer

Aboriginal heritage holds significant value to Aboriginal people for their social, spiritual, historical, scientific, or aesthetic importance within Aboriginal traditions, and provides an essential link for Aboriginal people to their past, present and future. In Western Australia Aboriginal heritage is protected under the *Aboriginal Heritage Act 1972*.

All Aboriginal cultural heritage in Western Australia is protected, whether or not the ACH has been reported or exists on the Register.

The information provided is made available in good faith and is predominately based on the information provided to the Department of Planning, Lands and Heritage by third parties. The information is provided solely on the basis that readers will be responsible for making their own assessment as to the accuracy of the information. If you find any errors or omissions in our records, including our maps, it would be appreciated if you provide the details to the Department via <https://achknowledge.dplh.wa.gov.au/ach-enquiry-form> and we will make every effort to rectify it as soon as possible.

### South West Settlement ILUA Disclaimer

Your heritage enquiry is on land **within or adjacent to** the following Indigenous Land Use Agreement(s): Gnaala Karla Booja Indigenous Land Use Agreement.

On 8 June 2015, six identical Indigenous Land Use Agreements (ILUAs) were executed across the South West by the Western Australian Government and, respectively, the Yued, Whadjuk People, Gnaala Karla Booja, Ballardong People, South West Boojarah #2 and Wagyl Kaip & Southern Noongar groups, and the South West Aboriginal Land and Sea Council (SWALSC).

The ILUAs bind the parties (including 'the State', which encompasses all State Government Departments and certain State Government agencies) to enter into a Noongar Standard Heritage Agreement (NSHA) when conducting Aboriginal Heritage Surveys in the ILUA areas, unless they have an existing heritage agreement. It is also intended that other State agencies and instrumentalities enter into the NSHA when conducting Aboriginal Heritage Surveys in the ILUA areas. It is recommended a NSHA is entered into, and an 'Activity Notice' issued under the NSHA, if there is a risk that an activity will 'impact' (i.e. by excavating, damaging, destroying or altering in any way) an Aboriginal heritage site. The Aboriginal Heritage Due Diligence Guidelines, which are referenced by the NSHA, provide guidance on how to assess the potential risk to Aboriginal heritage.

Likewise, from 8 June 2015 the Department of Energy, Mines, Industry Regulation and Safety (DEMIRS) in granting Mineral, Petroleum and related Access Authority tenures within the South West Settlement ILUA areas, will place a condition on these tenures requiring a heritage agreement or a NSHA before any rights can be exercised.

If you are a State Government Department, Agency or Instrumentality, or have a heritage condition placed on your mineral or petroleum title by DEMIRS, you should seek advice as to the requirement to use the NSHA for your proposed activity. The full ILUA documents, maps of the ILUA areas and the NSHA template can be found at <https://www.wa.gov.au/organisation/departments-of-the-premier-and-cabinet/south-west-native-title-settlement>.

Further advice can also be sought from the Department of Planning, Lands and Heritage via <https://achknowledge.dplh.wa.gov.au/ach-enquiry-form>.

### Copyright

Copyright in the information contained herein is and shall remain the property of the State of Western Australia. All rights reserved. This includes, but is not limited to, information from the Register established and maintained under the *Aboriginal Heritage Act 1972*.

Location information data licensed from Western Australian Land Information Authority (WALIA) trading as Landgate. Copyright in the location information data remains with WALIA. WALIA does not warrant the accuracy or completeness of the location information data or its suitability for any particular purpose.



### Terminology

**ID: ACH on the Register** is assigned a unique ID by the Department of Planning, Lands and Heritage using the format: ACH-00000001. For ACH on the former Register the ID numbers remain unchanged and use the new format. For example the ACH ID of the place Swan River was previously '3536' and is now 'ACH-00003536'.

#### Access and Restrictions:

- **Boundary Reliable (Yes/No):** Indicates whether to the best knowledge of the Department, the location and extent of the ACH boundary is considered reliable.
- **Boundary Restricted = No:** Represents the actual location of the ACH as understood by the Department.
- **Boundary Restricted = Yes:** To preserve confidentiality the exact location and extent of the place is not displayed on the map. However, the shaded region (generally with an area of at least 4km<sup>2</sup>) provides a general indication of where the ACH is located. If you are a landowner and wish to find out more about the exact location of the place, please contact the Department of Planning, Lands and Heritage.
- **Culturally Sensitive = No:** Availability of information that the Department of Planning, Lands and Heritage holds in relation to the ACH is not restricted in any way.
- **Culturally Sensitive = Yes:** Some of the information that the Department of Planning, Lands and Heritage holds in relation to the ACH is restricted if it is considered culturally sensitive information. This information will only be made available if the Department of Planning, Lands and Heritage receives written approval from the people who provided the information. To request access please contact via <https://achknowledge.dplh.wa.gov.au/ach-enquiry-form>.
- **Culturally Sensitive Nature:**
  - **No Gender / Initiation Restrictions:** *Anyone* can view the information.
  - **Men only:** Only *males* can view restricted information.
  - **Women only:** Only *females* can view restricted information.

#### Status:

- **Register:** Aboriginal cultural heritage places that are assessed as meeting Section 5 of the *Aboriginal Heritage Act 1972*.
- **Lodged:** Information which has been received in relation to an Aboriginal cultural heritage place, but is yet to be assessed under Section 5 of the *Aboriginal Heritage Act 1972*.
- **Historic:** Aboriginal heritage places assessed as not meeting the criteria of Section 5 of the *Aboriginal Heritage Act 1972*. Includes places that no longer exist as a result of land use activities with existing approvals.

**Place Type:** The type of Aboriginal cultural heritage place. For example an artefact scatter place or engravings place.

**Legacy ID:** This is the former unique number that the former Department of Aboriginal Sites assigned to the place.

#### Coordinates

Map coordinates are based on the GDA 2020 Datum.

#### Basemap Copyright

Map was created using ArcGIS software by Esri. ArcGIS and ArcMap are the intellectual property of Esri and are used herein under license. Copyright © Esri. All rights reserved. For more information about Esri software, please visit [www.esri.com](http://www.esri.com).

Satellite, Hybrid, Road basemap sources: Esri, DigitalGlobe, GeoEye, Earthstar Geographics, CNES/Airbus DS, USDA, USGS, AeroGRID, IGN, HERE, DeLorme, Intermap, INCREMENT P, NRCAN, Esri Japan, METI, Esri China (Hong Kong), Esri Korea, Esri (Thailand), MapmyIndia, NGCC, © OpenStreetMap contributors, and the GIS User Community.

Topographic basemap sources: Esri, HERE, DeLorme, Intermap, increment P Corp., GEBCO, USGS, FAO, NPS, NRCAN, GeoBase, IGN, Kadaster NL, Ordnance Survey, Esri Japan, METI, Esri China (Hong Kong), swisstopo, MapmyIndia, © OpenStreetMap contributors, and the GIS User Community.



# Aboriginal Cultural Heritage Inquiry System

## List of Aboriginal Cultural Heritage (ACH) Lodged

For further important information on using this information  
please see the WA.gov.au website's Terms of Use at  
<https://www.wa.gov.au/terms-of-use>

ID	Name	Boundary Restricted	Boundary Reliable	Culturally Sensitive	Culturally Sensitive Nature	Status	Place Type	Knowledge Holders	Legacy ID
5614	LAKE PRESTON	No	Yes	No	No Gender / Initiation Restrictions	Lodged	Artefacts / Scatter	*Registered Knowledge Holder names available from DPLH	



# Aboriginal Cultural Heritage Inquiry System

## Map of Aboriginal Cultural Heritage (ACH) Lodged

For further important information on using this information please see the WA.gov.au website's Terms of Use at <https://www.wa.gov.au/terms-of-use>



### Legend


- Aboriginal Cultural Heritage (ACH) Lodged
- Search Area
- Aboriginal Community
  - Permanent
  - Seasonal
  - Town Based
- Town
- Road
- River
- Local Government Authority

0.33 kilometres

---

Map Scale 1 : 9,890

MGA Zone 50 (GDA2020)



Copyright for topographic map information shall at all times remain the property of the Commonwealth of Australia, Geoscience Australia - National Mapping Division. All rights reserved.

Aerial Photos, Cadastre, Local Government Authority, Native Title boundary, Roads data copyright © Western Australian Land Information Authority (Landgate).

Mining Tenement, Petroleum Application, Petroleum Title boundary data copyright © the State of Western Australia (Department of Mines, Industry Regulation and Safety).

